

Appendix K: Ione Well Hydrographs

**NORTH AMERICAN SUBBASIN
GROUNDWATER SUSTAINABILITY PLAN**




**APPENDIX K
Ione or Central Valley Formation Well
Hydrographs**

December 2021

APPENDIX K

IONE OR CENTRAL VALLEY FORMATION WELLS WITH HYDROGRAPHS

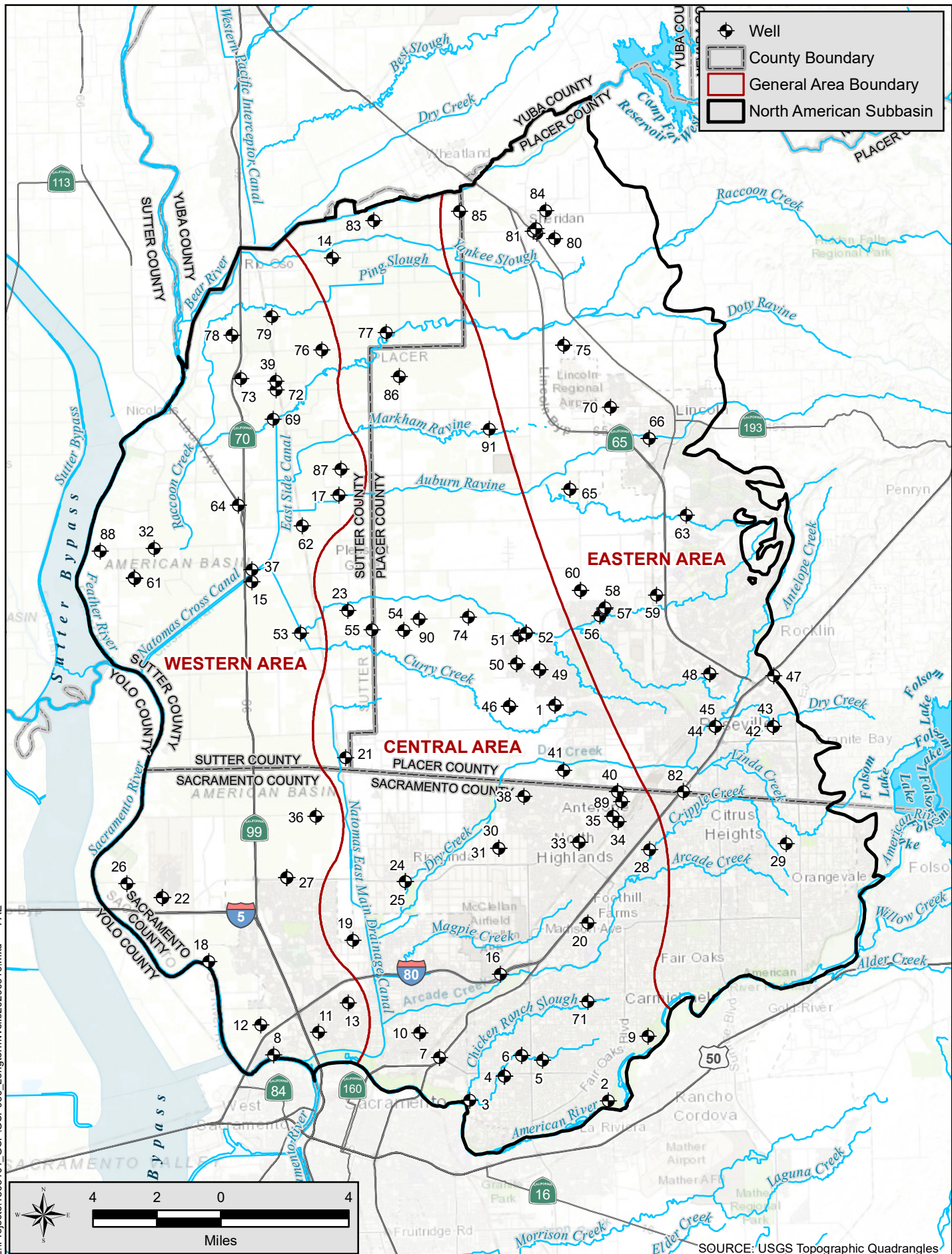
LEGEND:

	Laguna Formation Wells
	Mehrten Formation Wells
	Ione or Central Valley Fm. Wells

Short Term Hydrographs

Years Displayed	2004 to 2019
	Unless otherwise noted
Vertical Axis	50 feet
	Unless otherwise noted

Groundwater levels from multiple aquifers shown



18-Mar-2020 Z:\Projects\1803104_GSP\GIS\SP036_LongtermWells20200316.mxd PAE

SOURCE: USGS Topographic Quadrangles

North American Subbasin
Sutter, Placer and Sacramento Counties



Long Term Wells

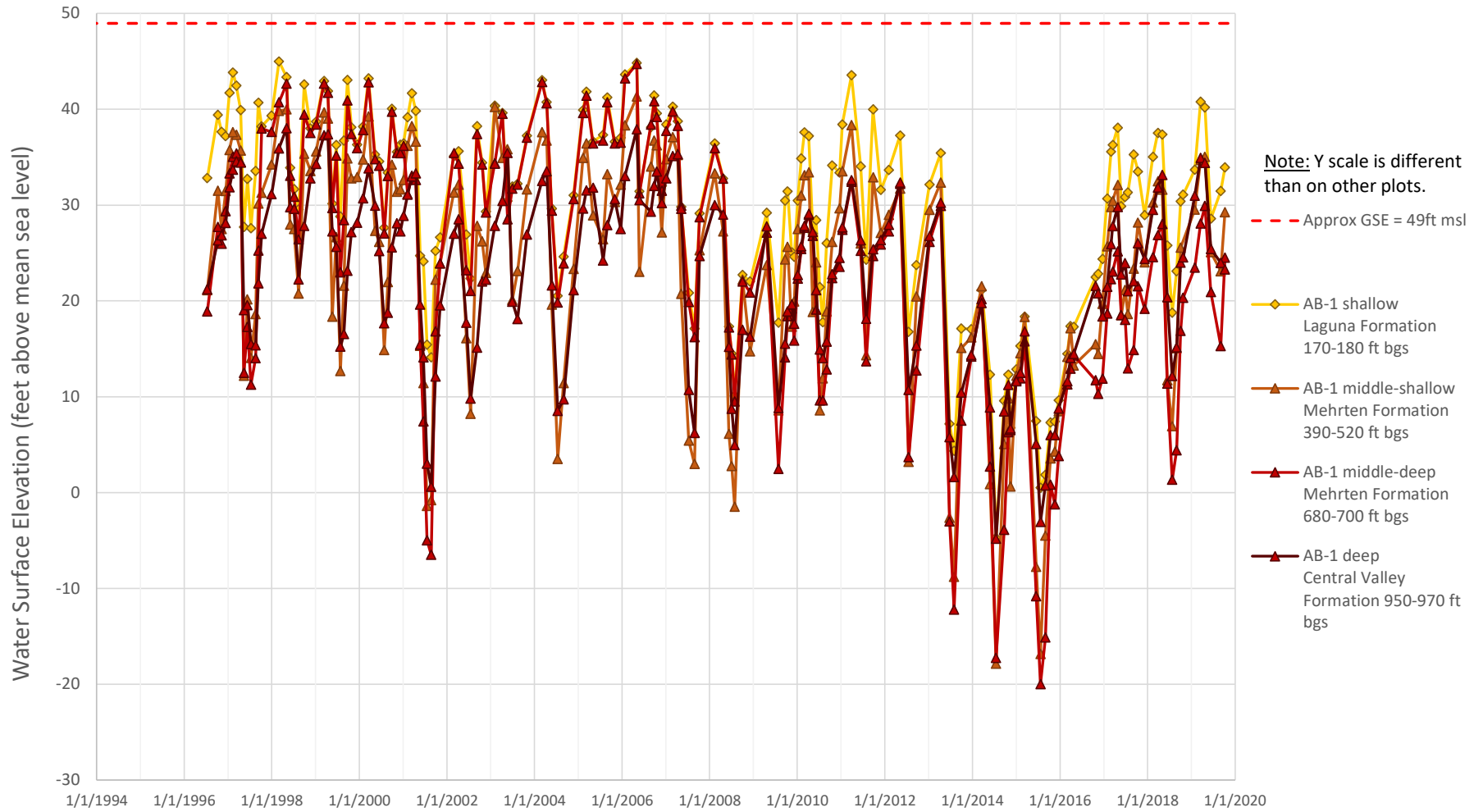
North American Subbasin

MARCH 2020

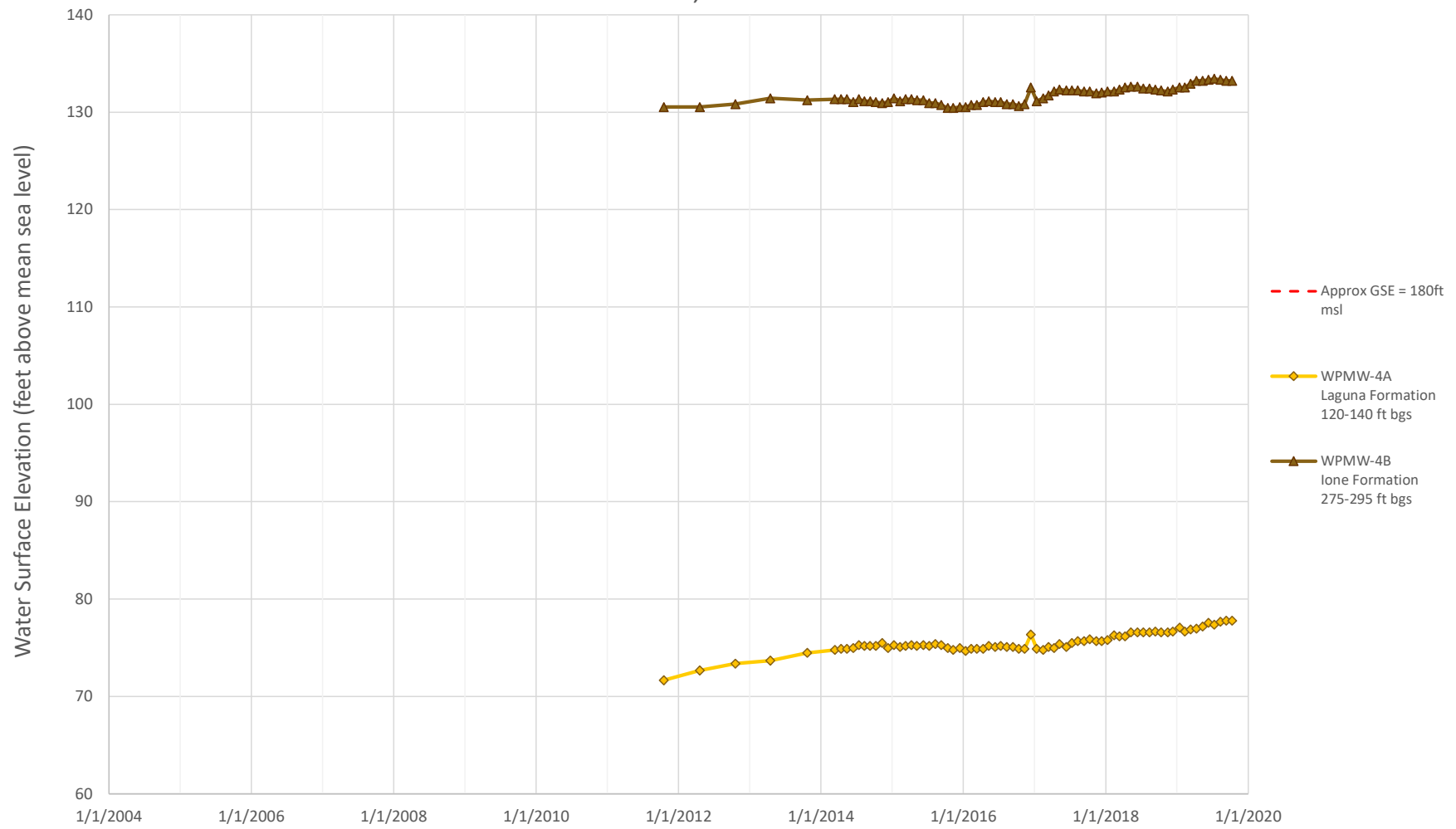
Local Well No. 39

AB-1 Nested Well

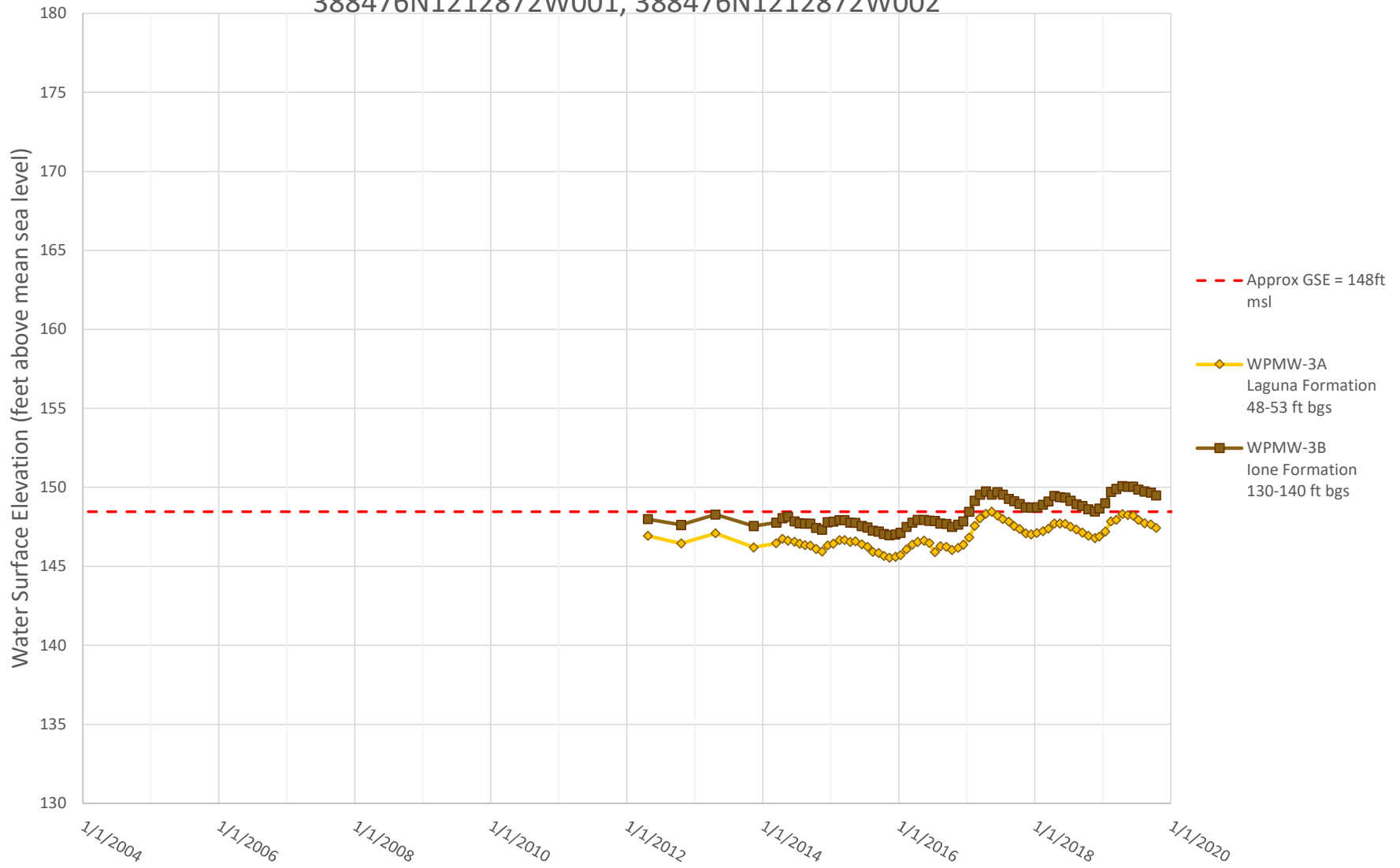
389116N1215238W003, 389117N1215238W001, 389116N1215238W002, 389116N1215238W001



Local Well No. 48
WPMW-4 Nested Well
387755N1212753W001, 387755N1212753W002



Local Well No. 63
WPMW-3 Nested Well
388476N1212872W001, 388476N1212872W002



Local Well No. 66
MW-5 Nested Well
388826N1213078W001, 388826N1213078W002

