

Appendix H: Central Well Hydrographs

NORTH AMERICAN SUBBASIN GROUNDWATER SUSTAINABILITY PLAN





APPENDIX H Central Area Wells with Hydrographs

December 2021

APPENDIX H

CENTRAL AREA WELLS WITH HYDROGRAPHS

LEGEND:

	Laguna Formation Wells
	Mehrten Formation Wells
	Wells with Unknown Construction Details
	Ione or Central Valley Fm. Wells

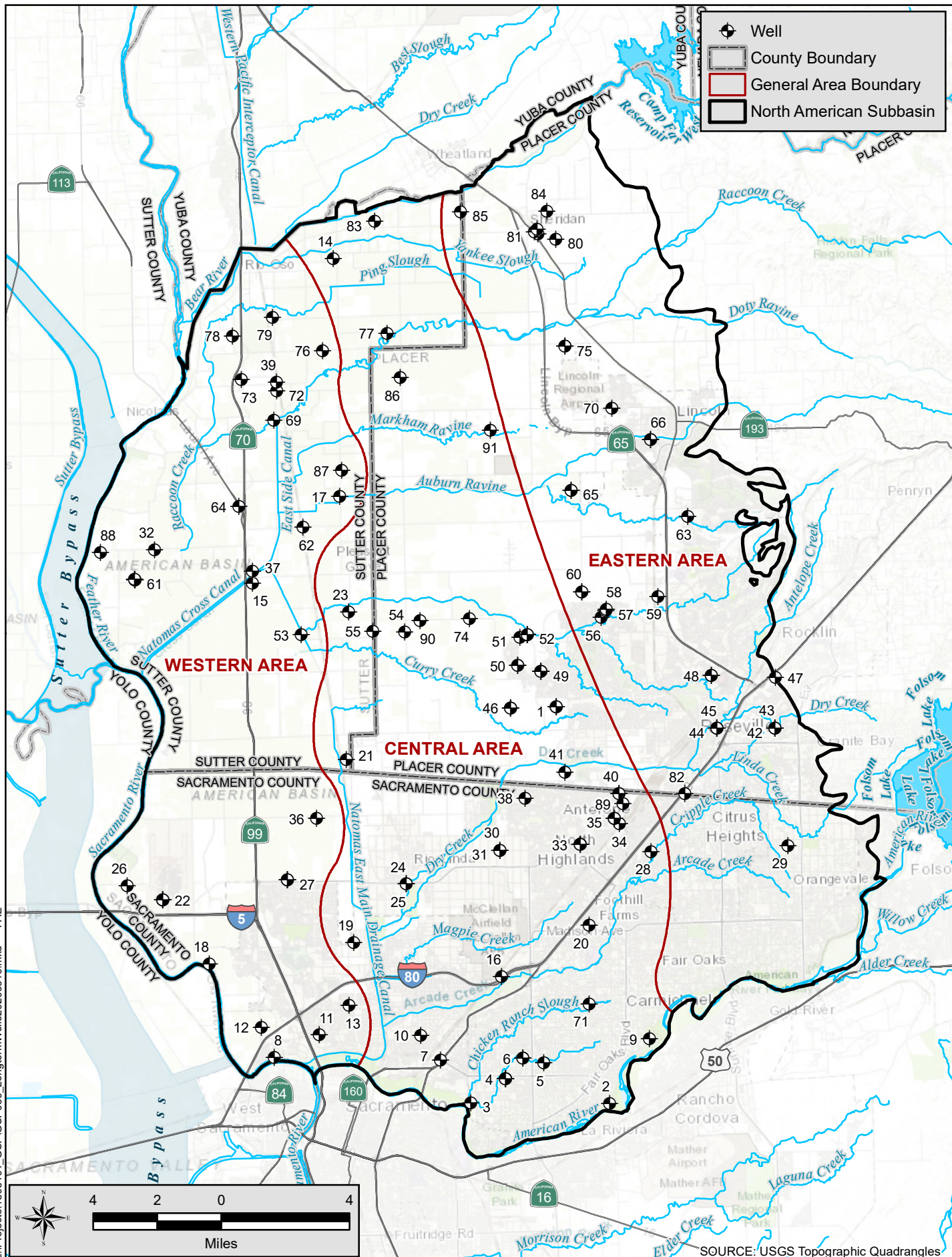
Long-Term Hydrographs

Years Displayed	1950 to 2019
Vertical Axis	50 feet Unless otherwise noted

Short Term Hydrographs

Years Displayed	2004 to 2019 Unless otherwise noted
Vertical Axis	50 feet Unless otherwise noted

Groundwater levels from multiple aquifers shown



18-Mar-2020 Z:\Projects\1803104_GSP\GIS\SP036_LongtermWells20200316.mxd PAE

SOURCE: USGS Topographic Quadrangles

North American Subbasin
Sutter, Placer and Sacramento Counties

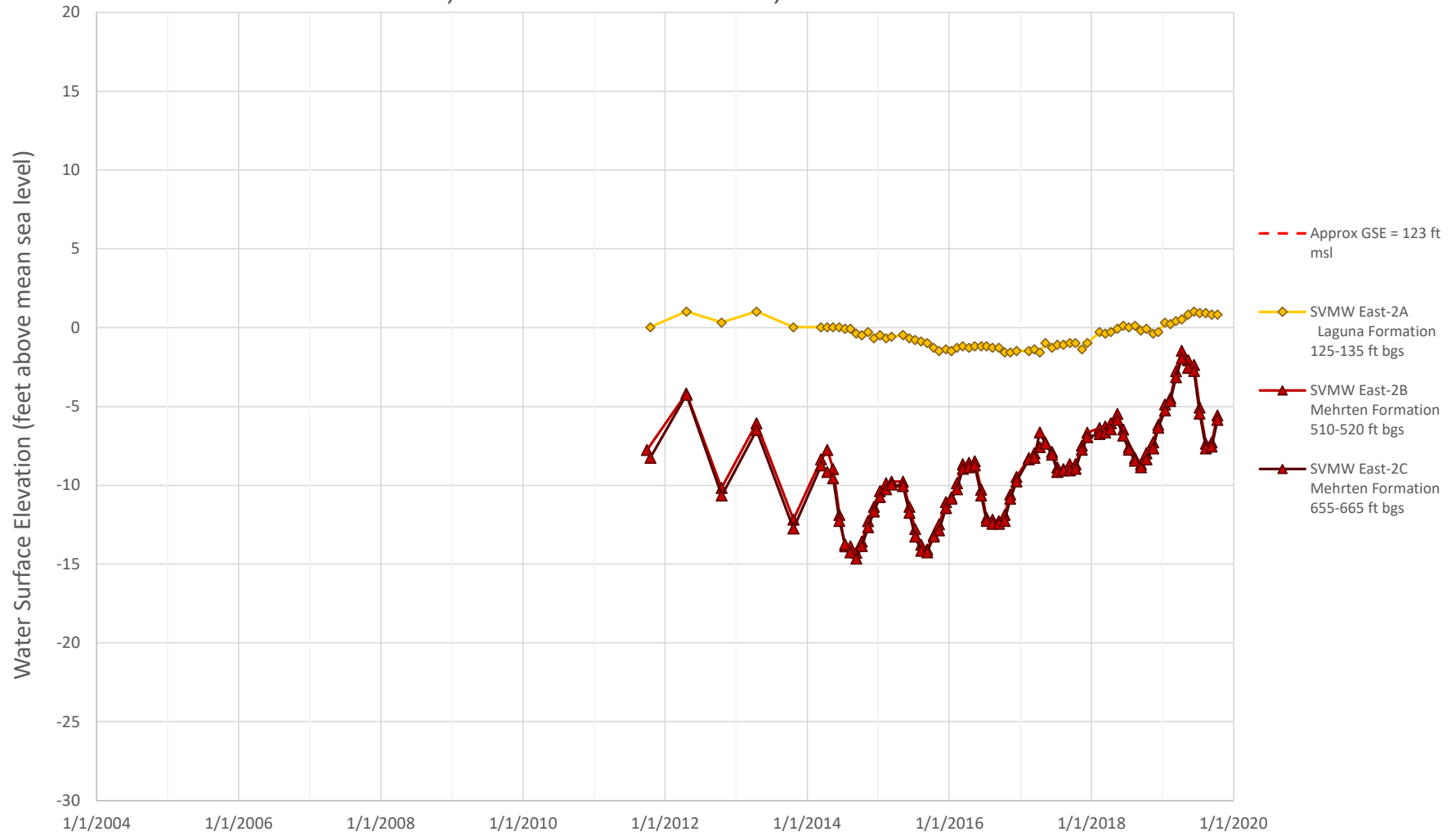
North American Subbasin



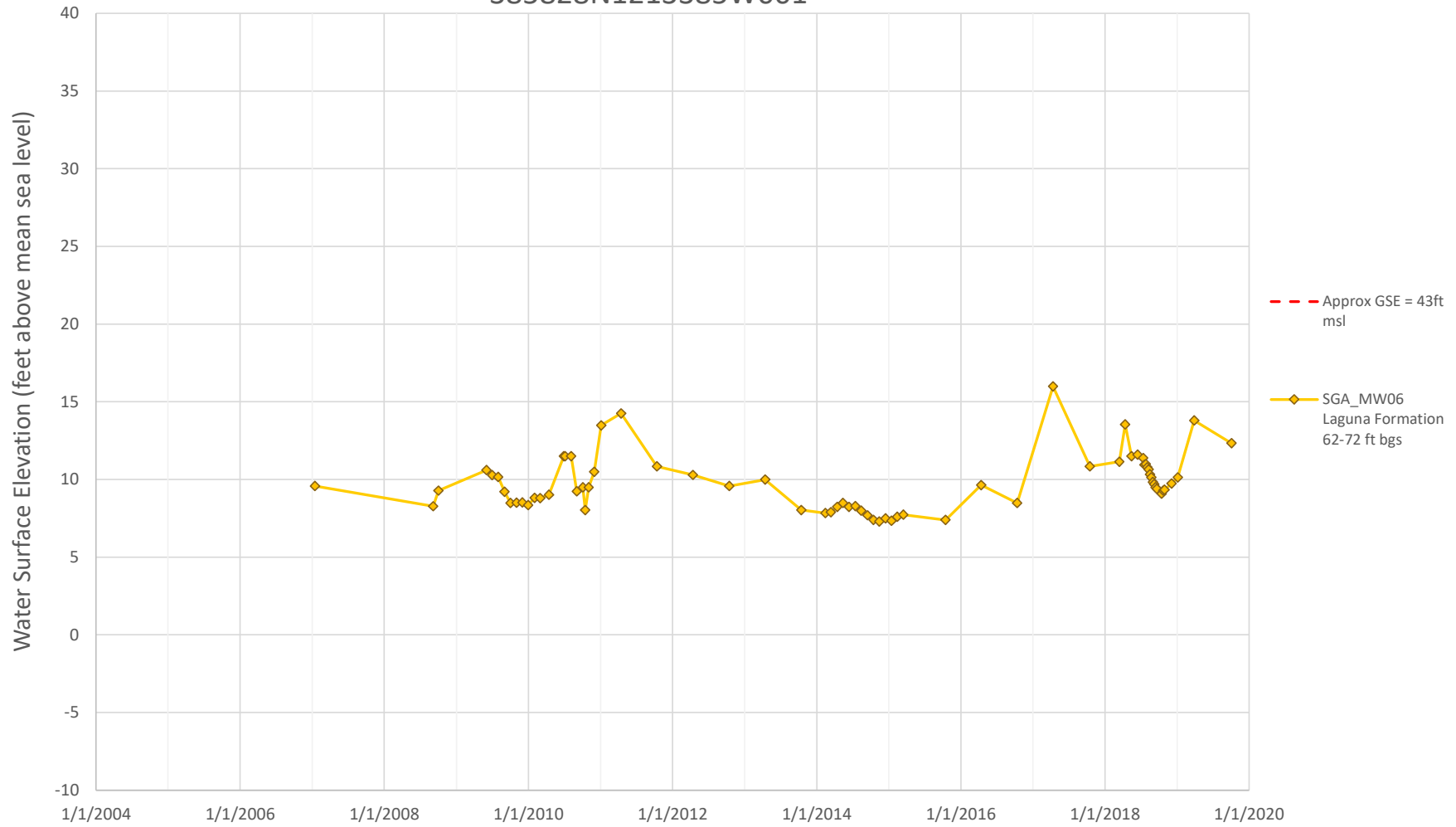
MARCH 2020

Long Term Wells

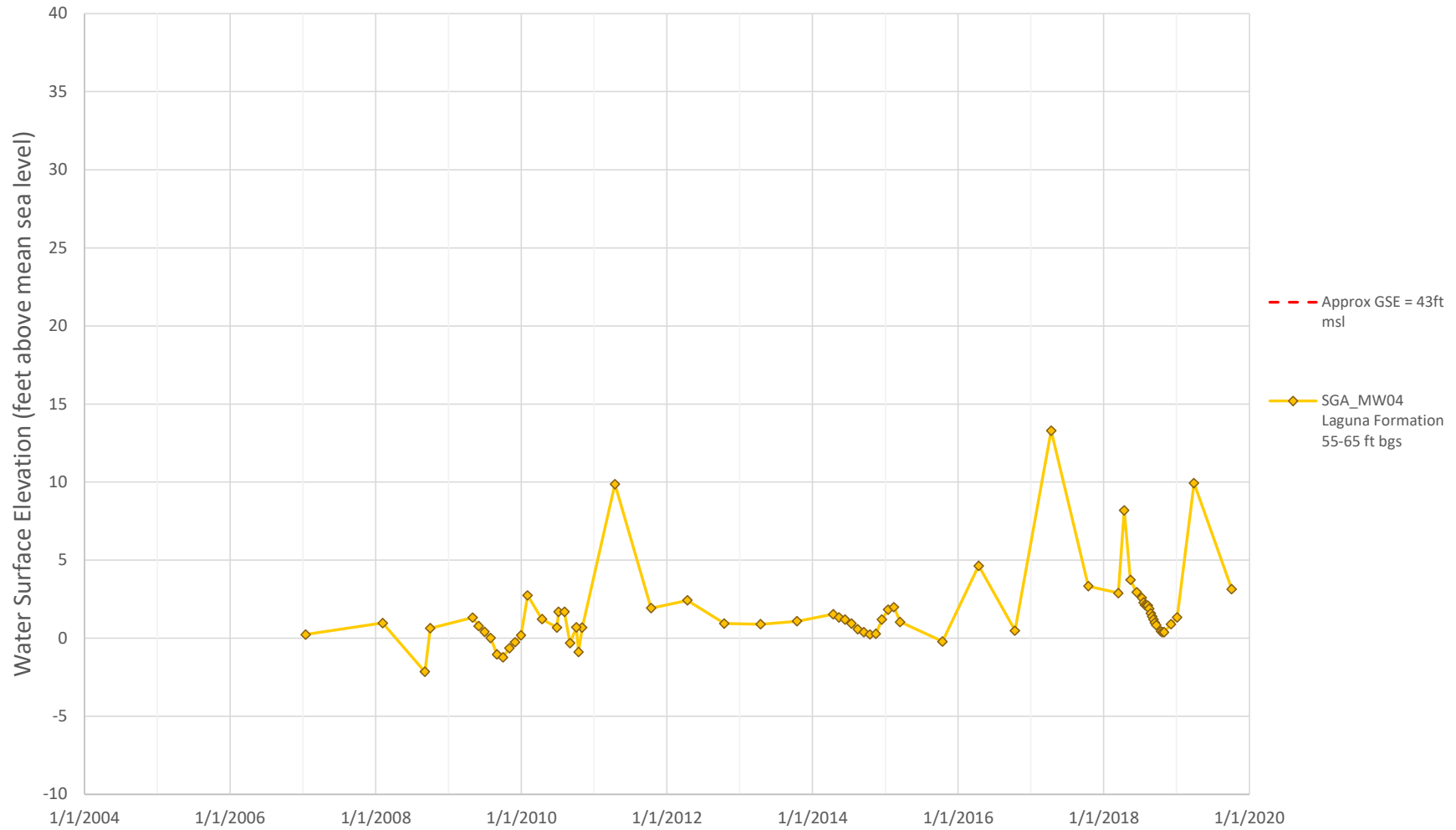
Local Well No. 01
SVMW-2 East Nested Well Hydrograph
387626N1213651W001, 381626N1213651W001, 387626N1213651W002



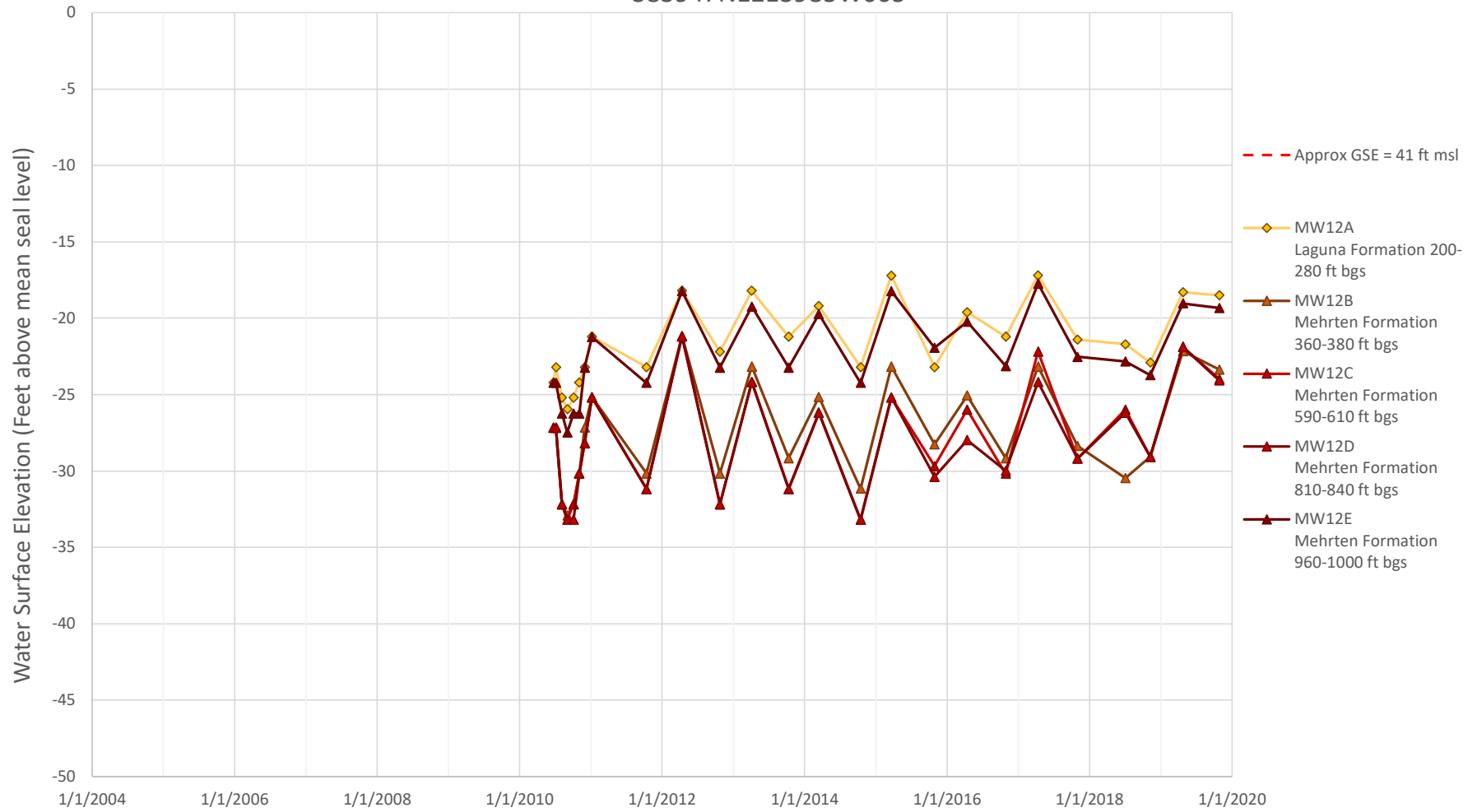
Local Well No. 02
SGA_MW06
385828N1213385W001



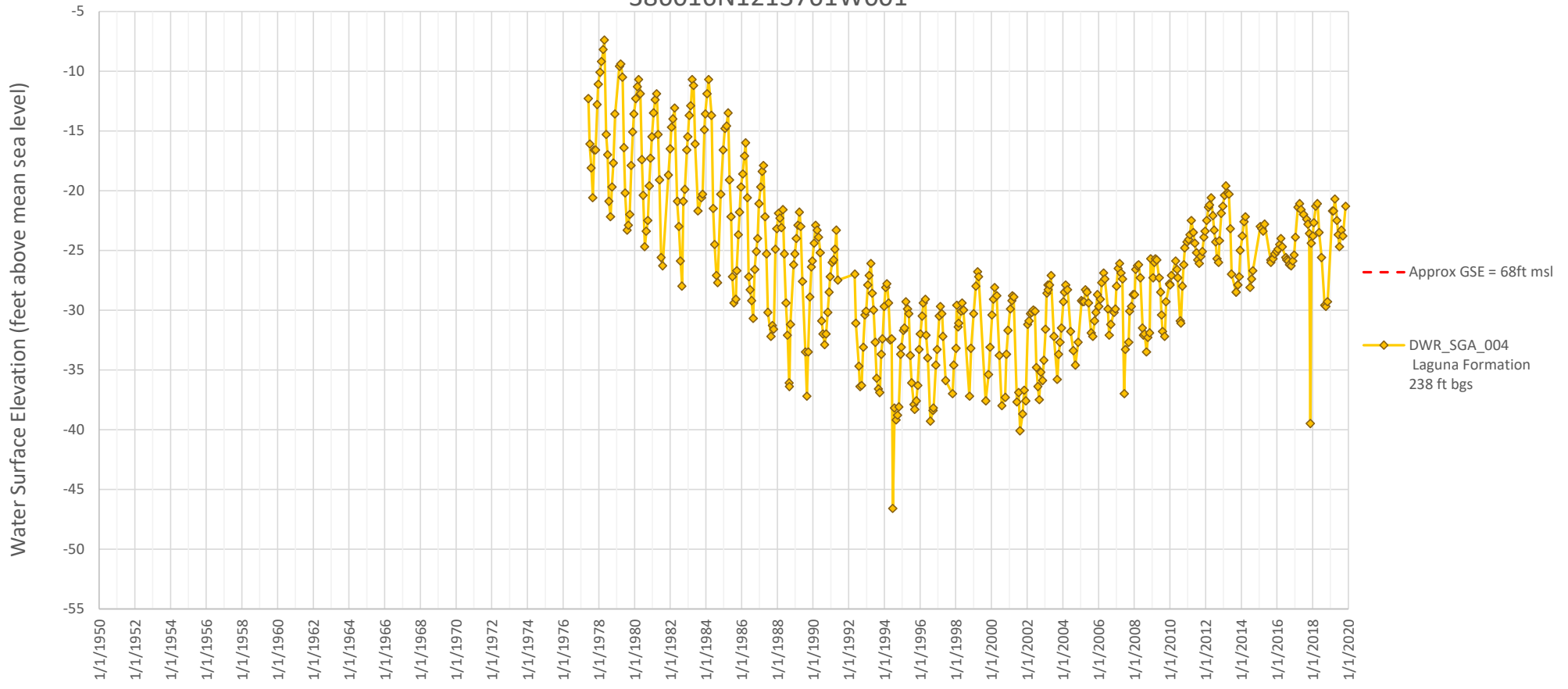
Local Well No. 03
SGA_MW04
385841N1214185W001



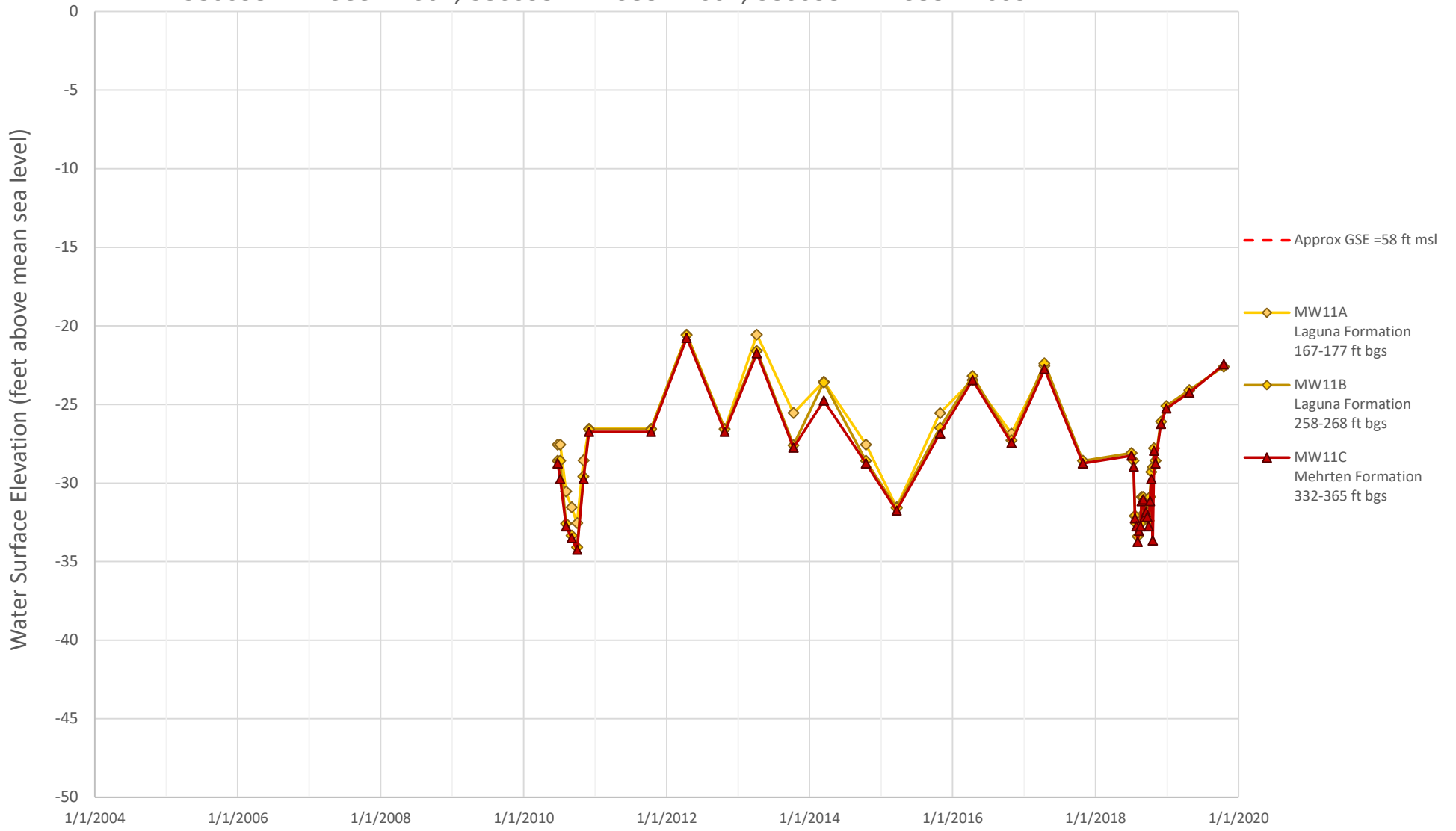
Local Well No. 04
MW12 Nested Well
385947N1213985W001, 385947N1213985W002, 385947N1213985W003, 385947N1213985W004,
385947N1213985W005



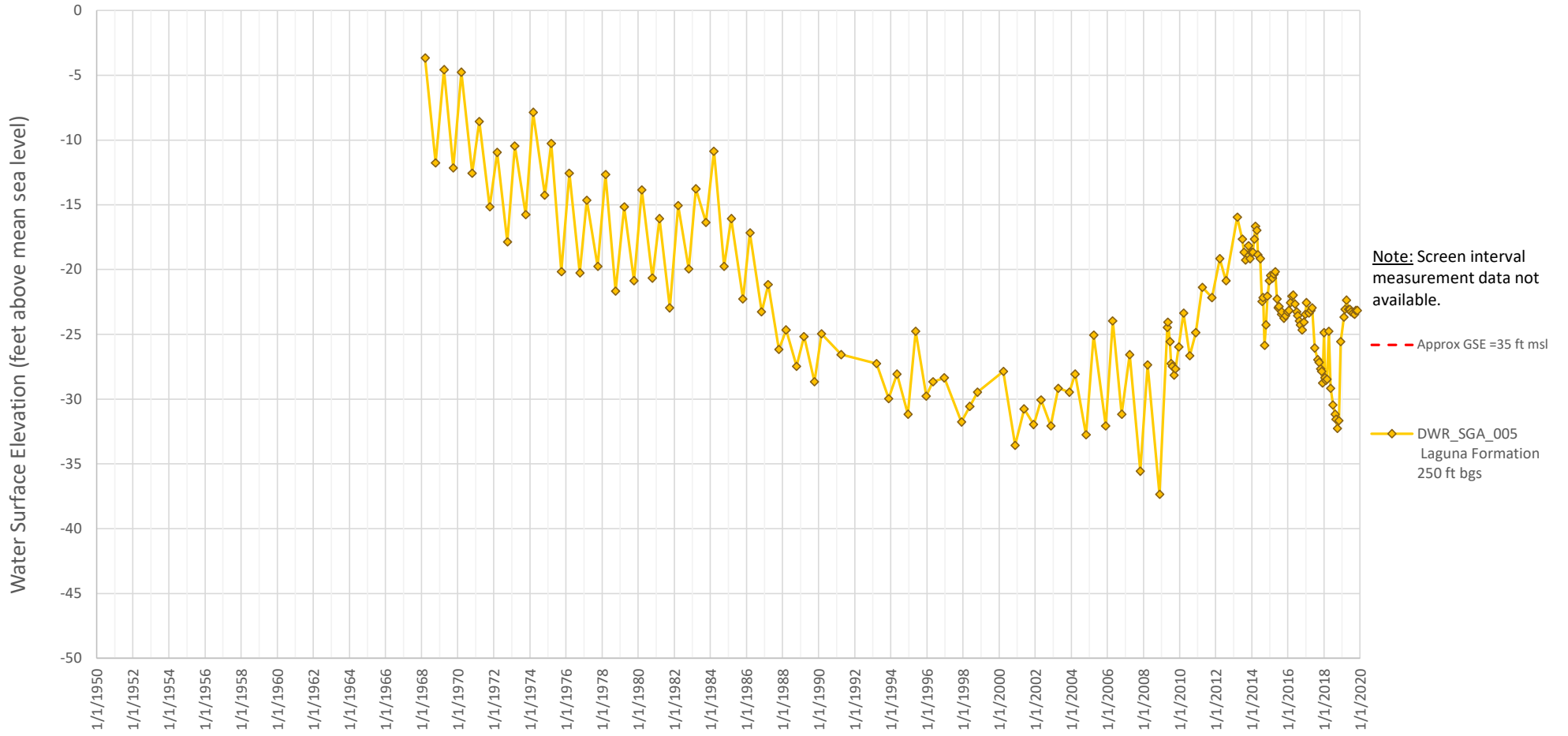
Local Well No. 05
DWR_SGA_004
386016N1213761W001



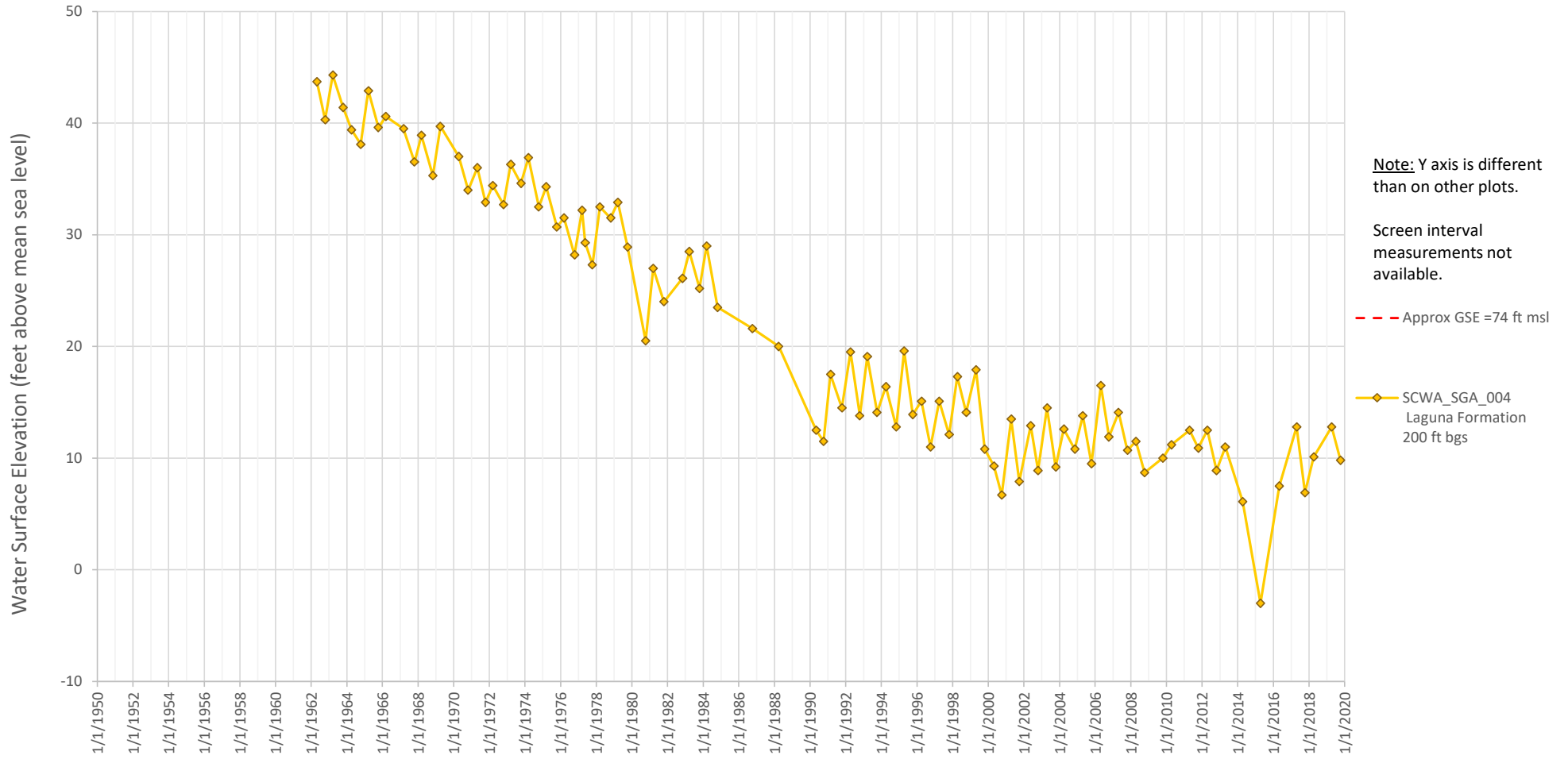
Local Well No. 06
MW11 Nested Well
386038N1213882W001, 386038N1213882W002, 386038N1213882W003



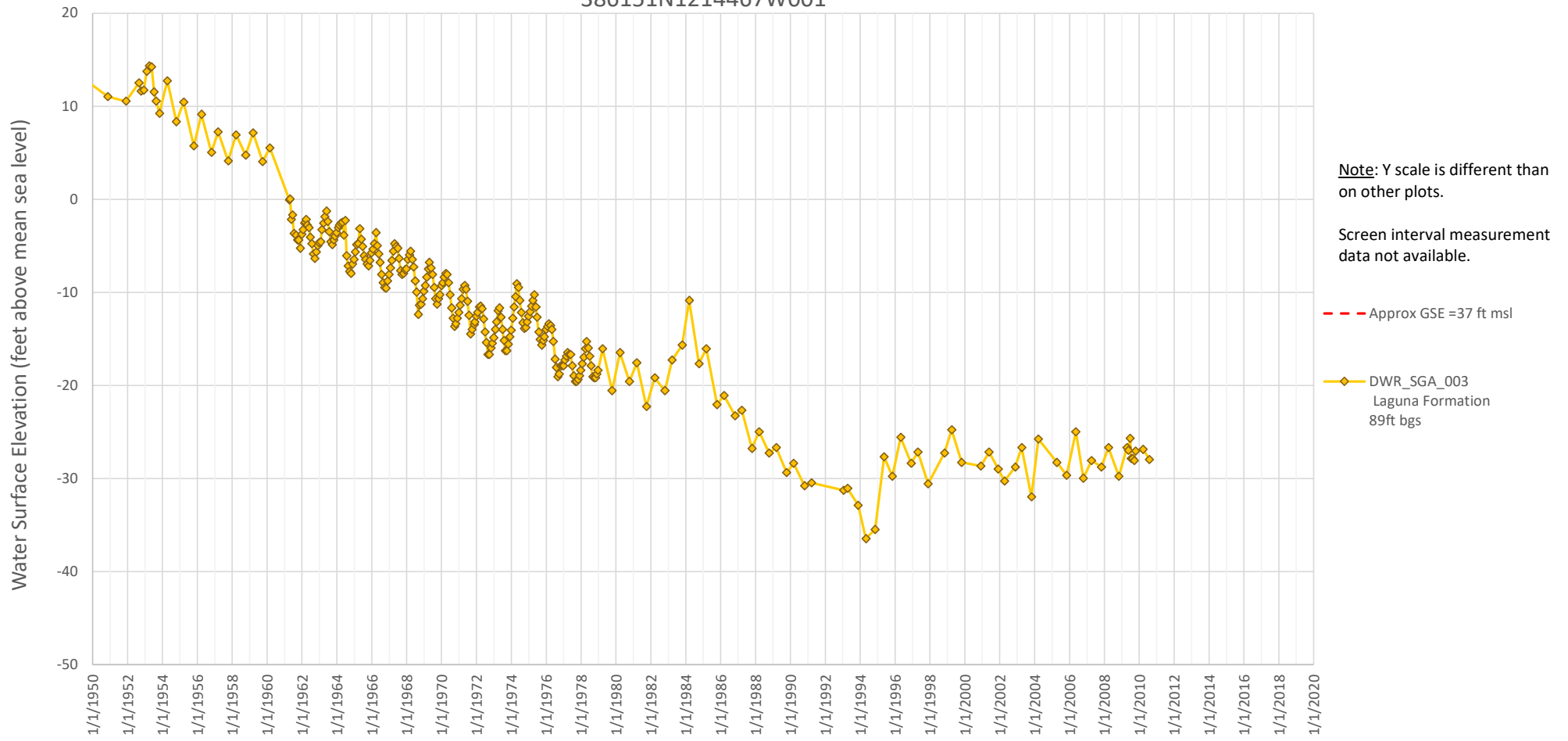
Local Well No. 07
DWR_SGA_005
386038N1214357W001



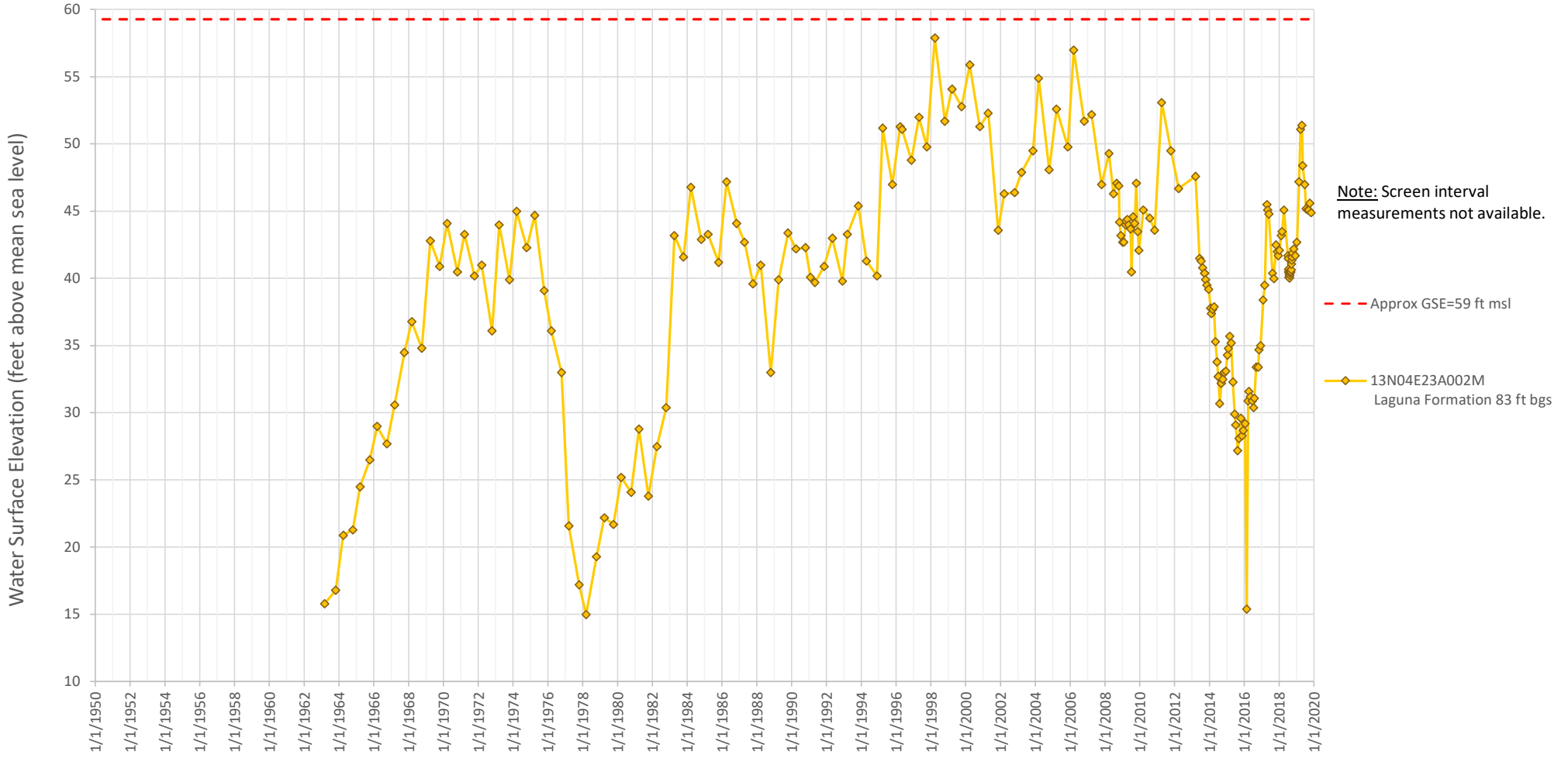
Local Well No. 09
SCWA_SGA_004
386117N1213150W001



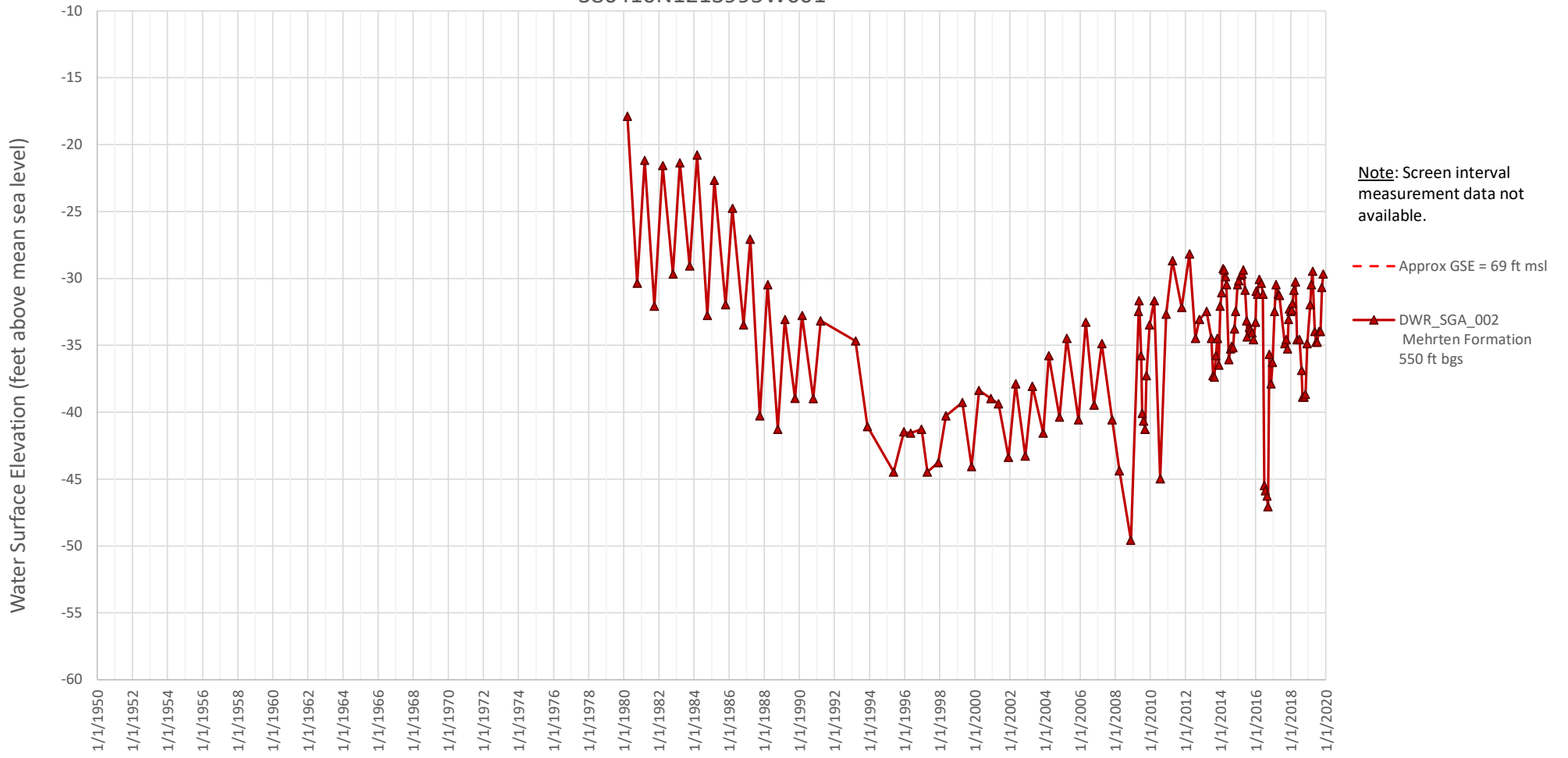
Local Well No. 10
DWR_SGA_003
386151N1214467W001



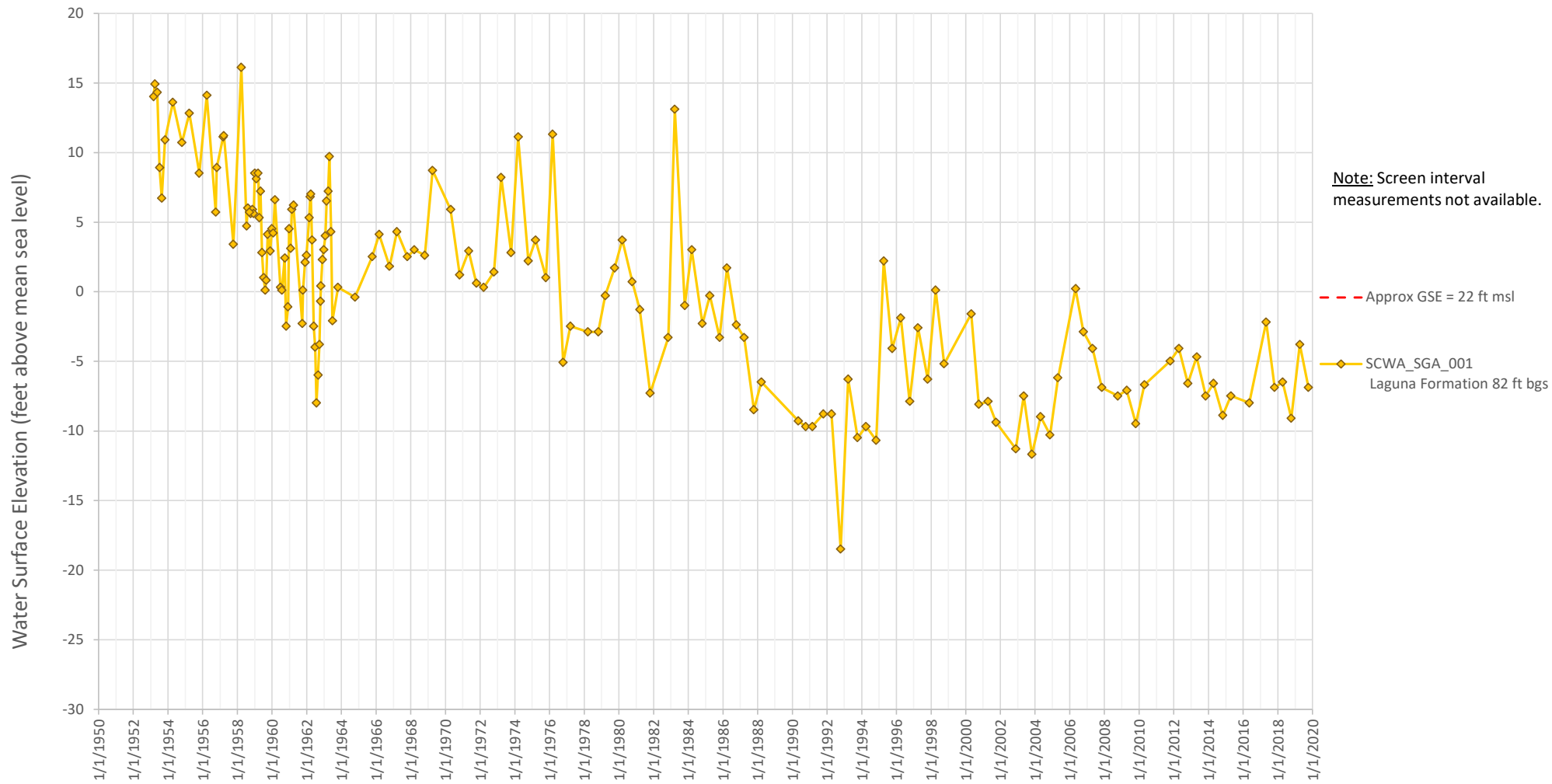
Local Well No. 14
13N04E23A002M
389669N1214897W001



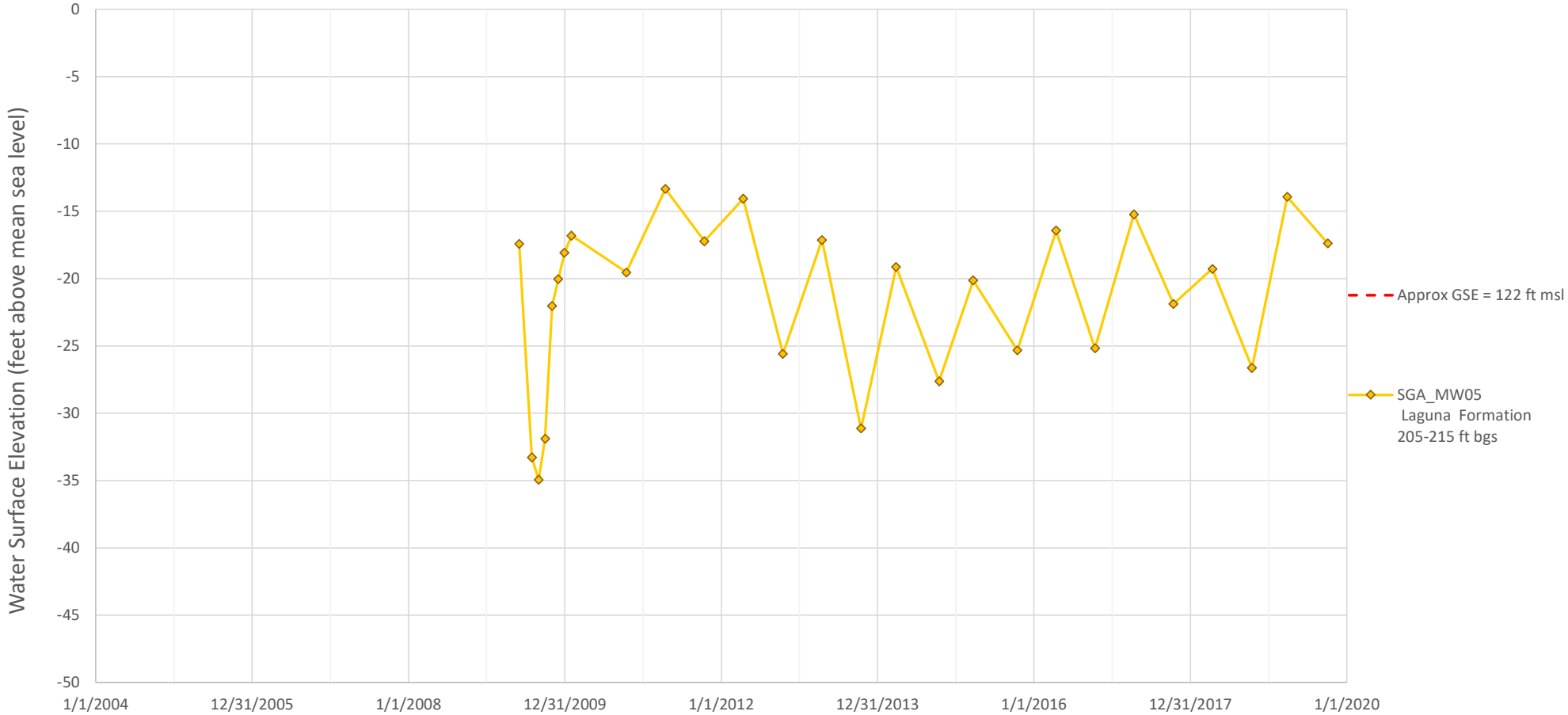
Local Well No. 16
DWR_SGA_002
386410N1213995W001



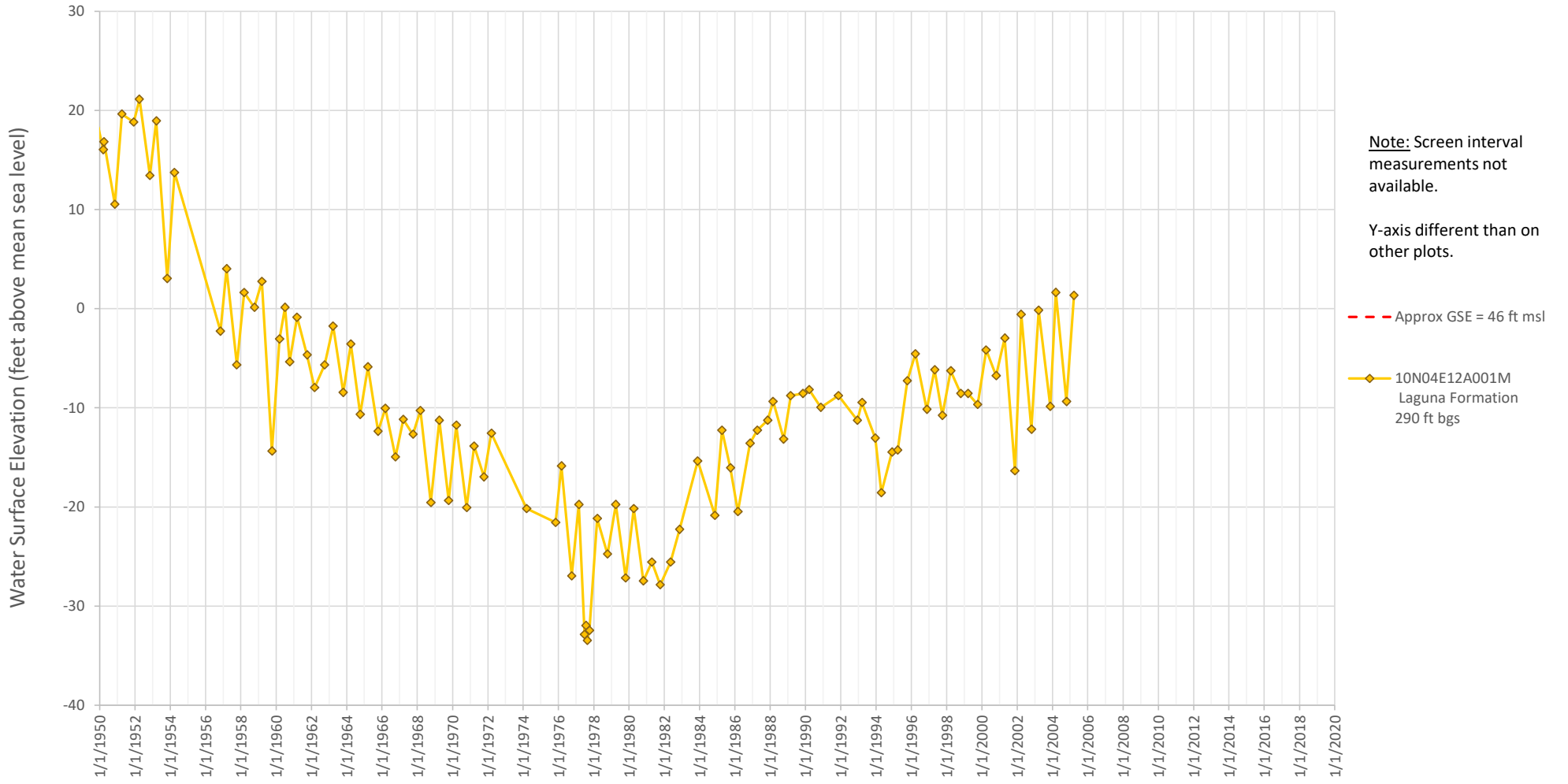
Local Well No. 19
SCWA_SGA_001
386576N1214846W001



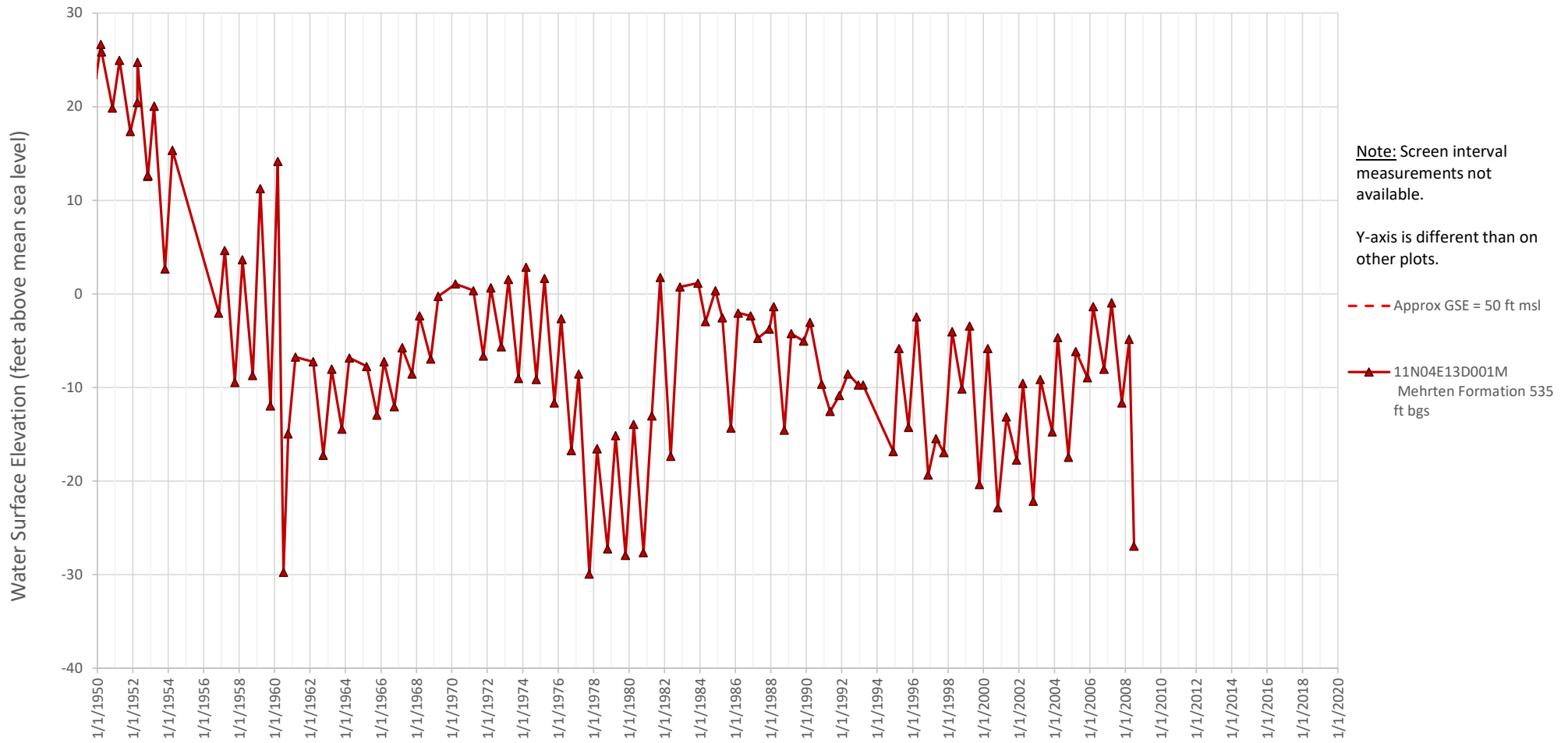
Local Well No. 20
SGA_MW05
386635N1213486W001



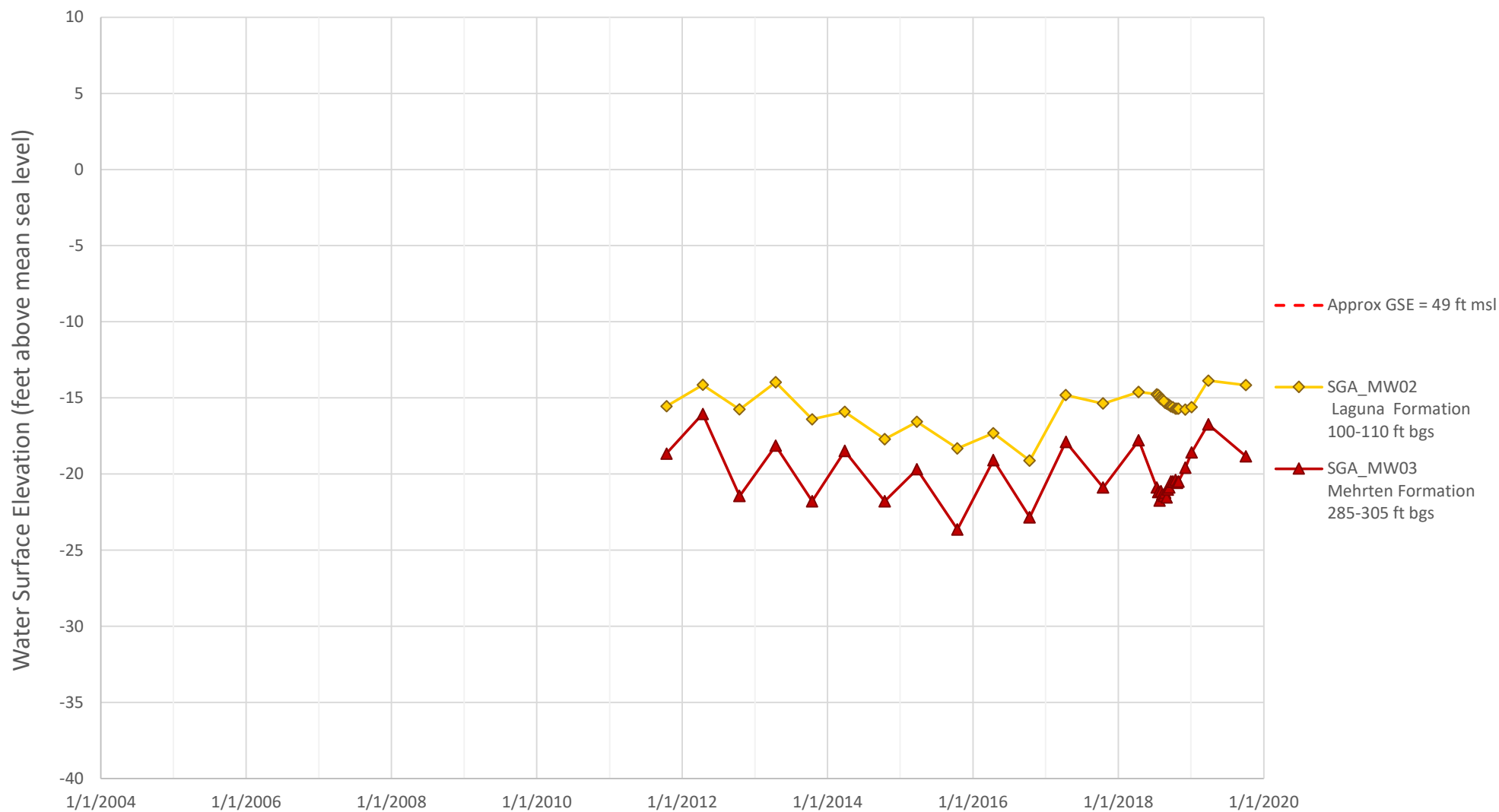
Local Well No. 21
10N04E12A001M
387404N1214870W001



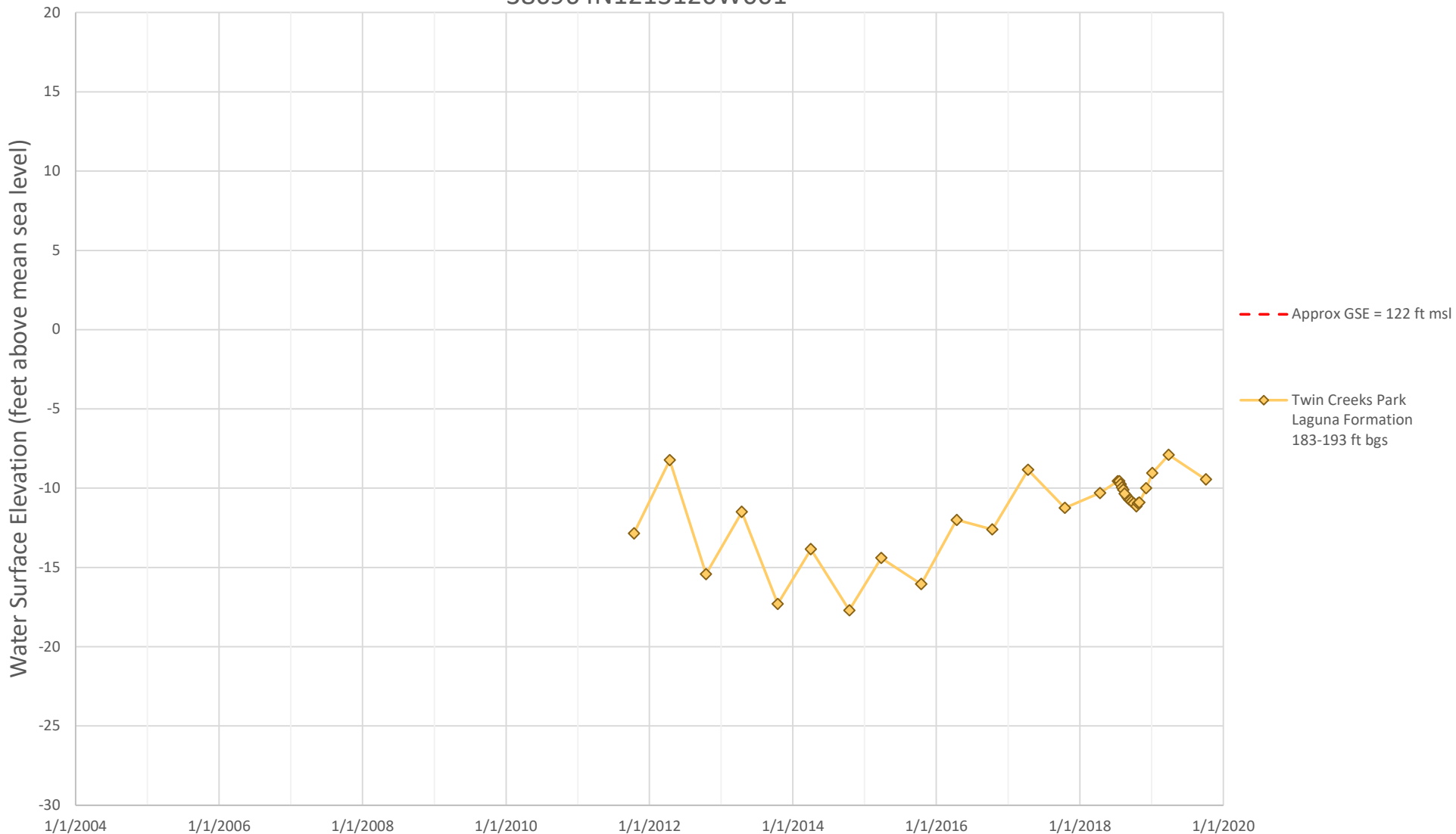
Local Well No. 23
11N04E13D001M
388072N1214842W001



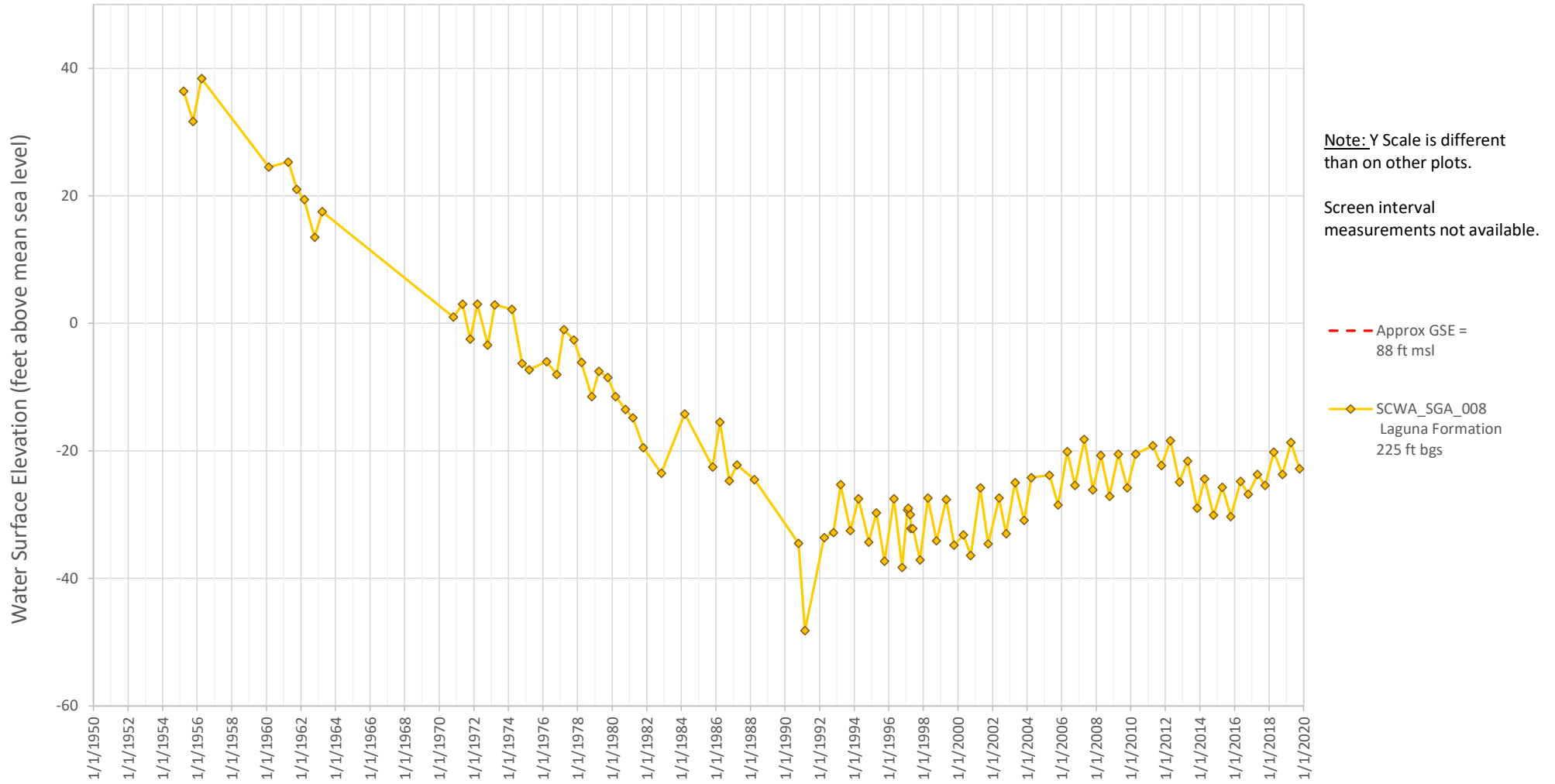
Local Well No. 24 & No. 25
SGA_MW02 & SGA_MW03 Clustered Wells
386836N1214536W001, 386836N1214536W002



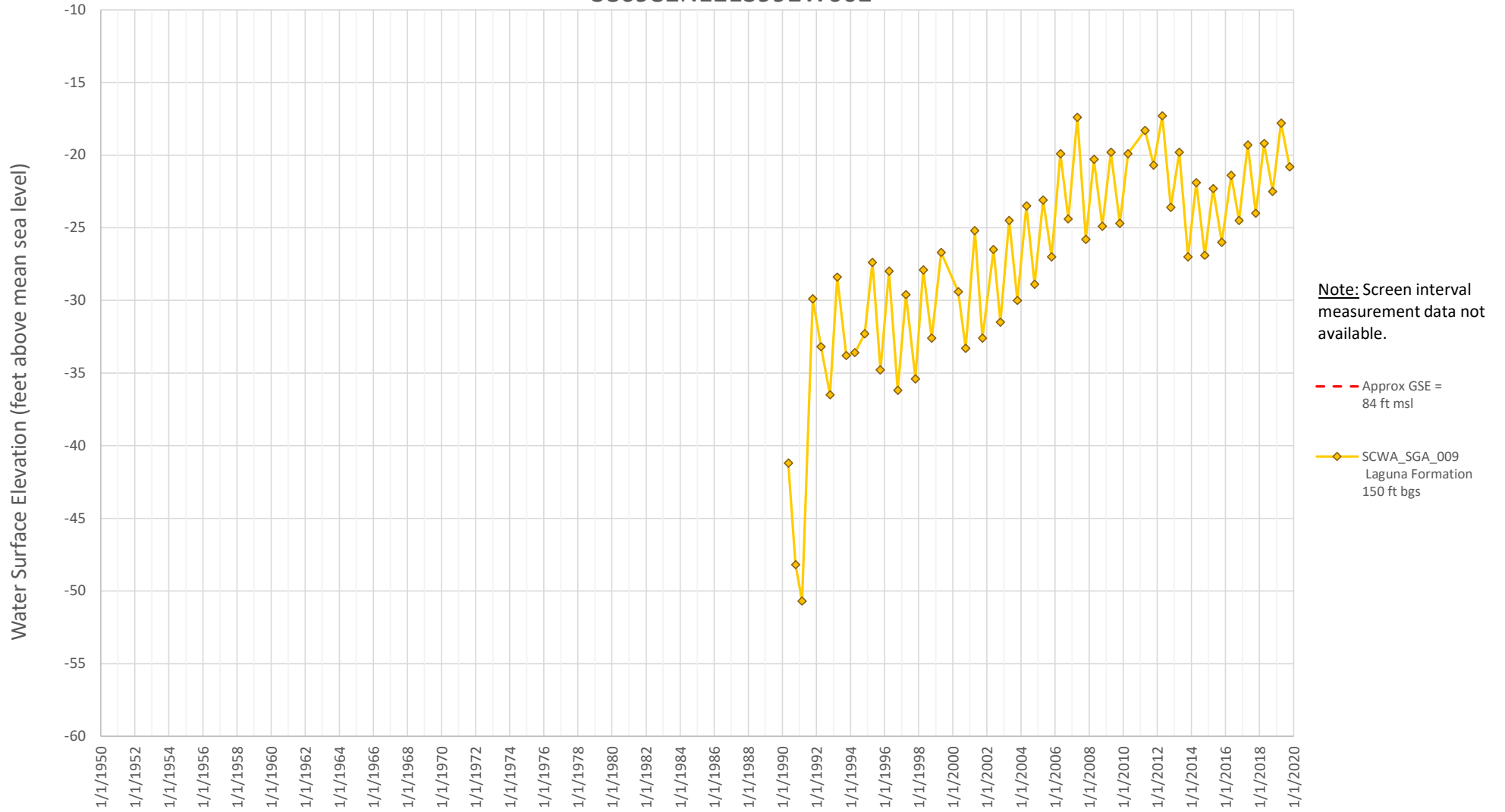
Local Well No. 28
Twin Creeks Park
386964N1213120W001



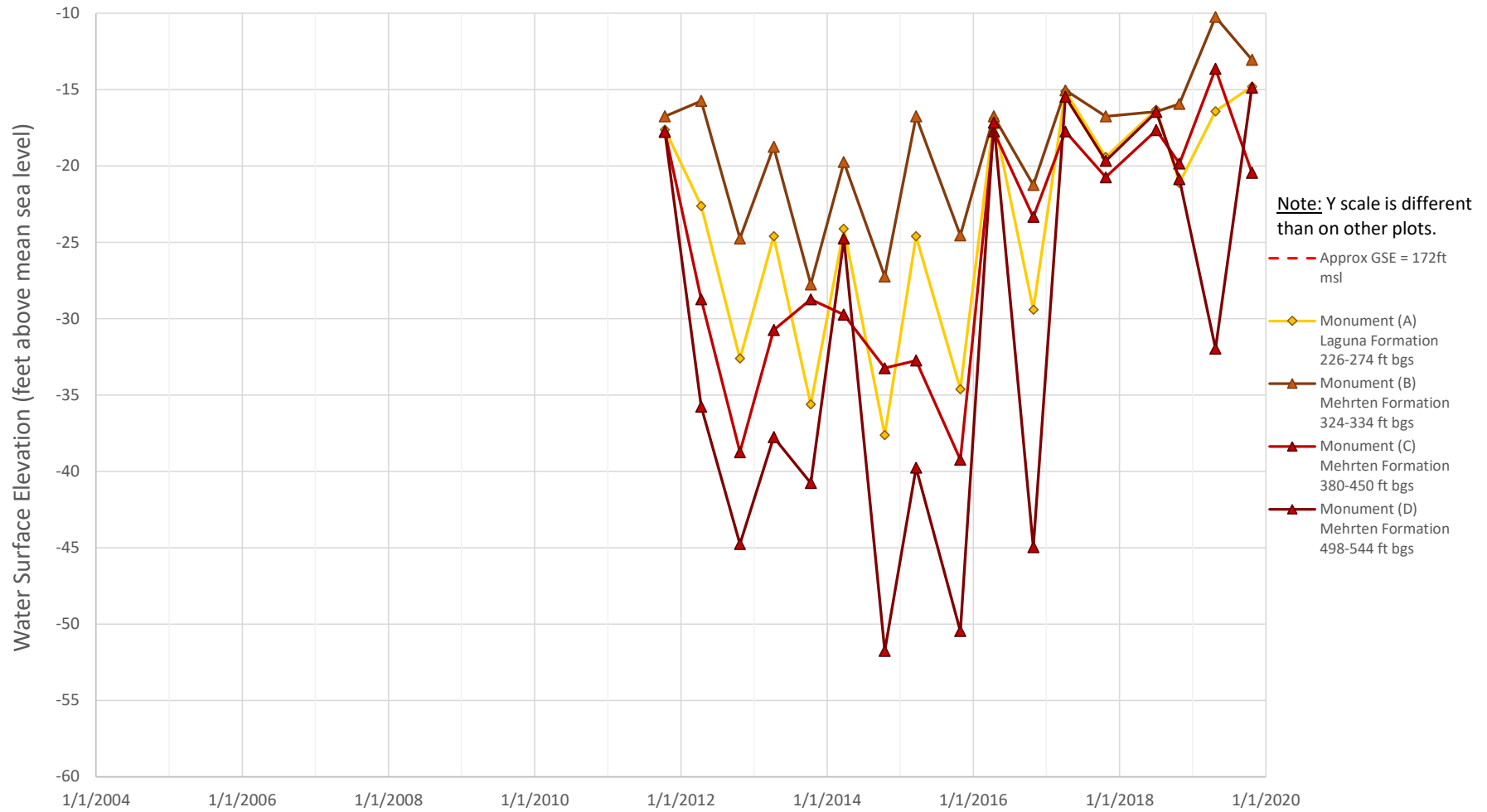
Local Well No. 30
SCWA_SGA_008
386982N1213992W001



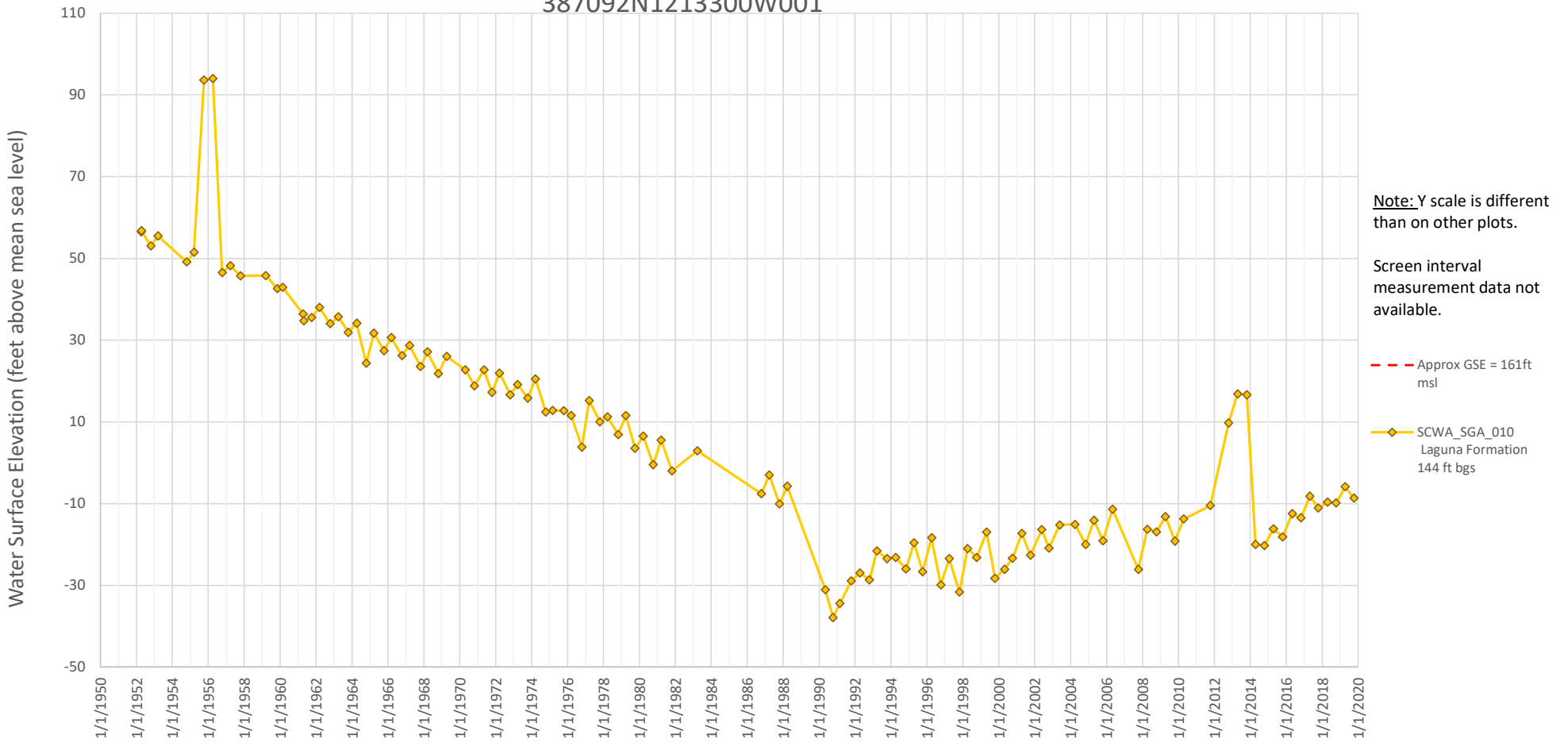
Local Well No. 31
SCWA_SGA_009
386982N1213992W002



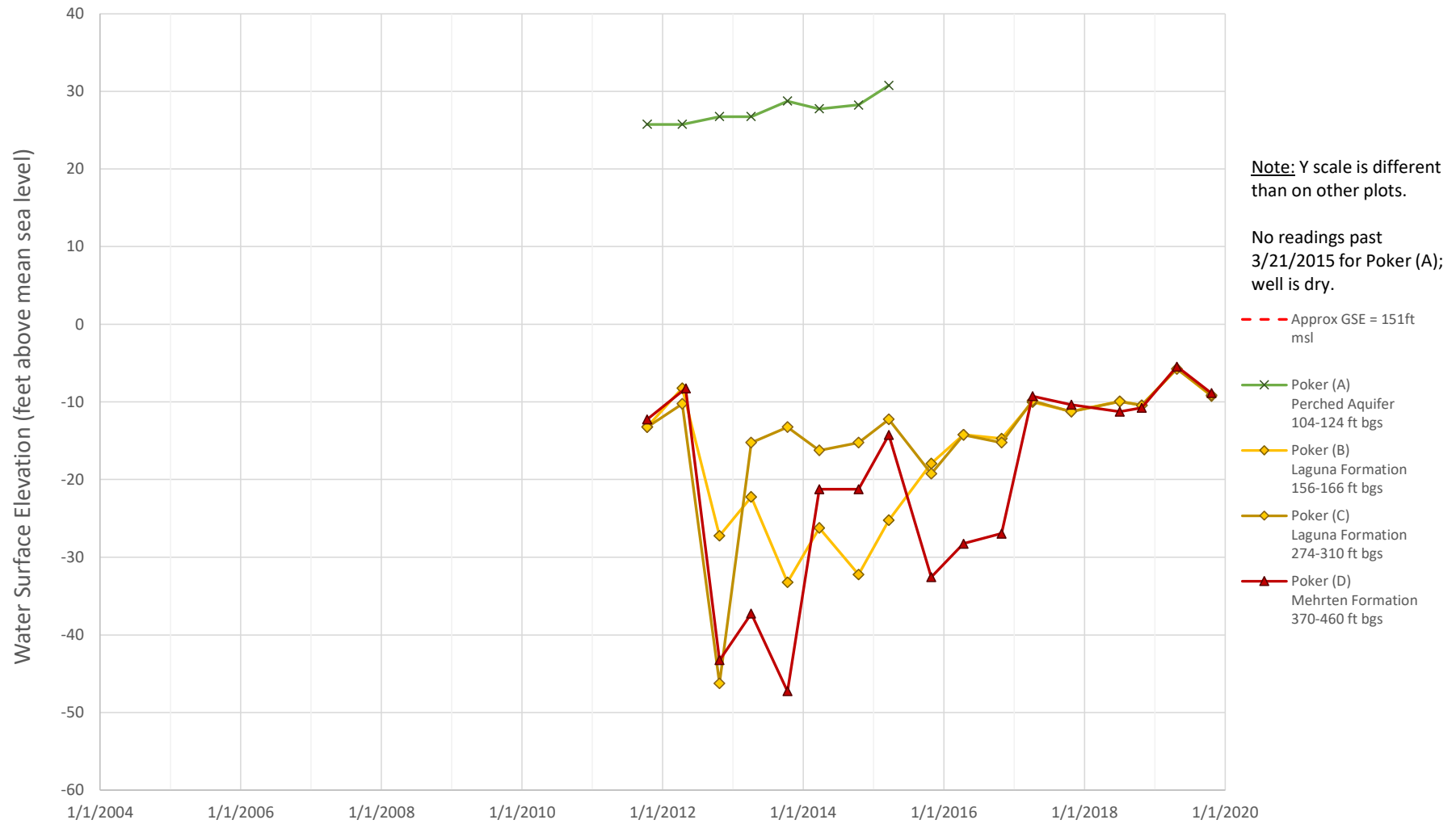
Local Well No. 33
 Monument Nested Well
 387000N1213529W001, 387000N1213529W002, 387000N1213529W003, 387000N1213529W004



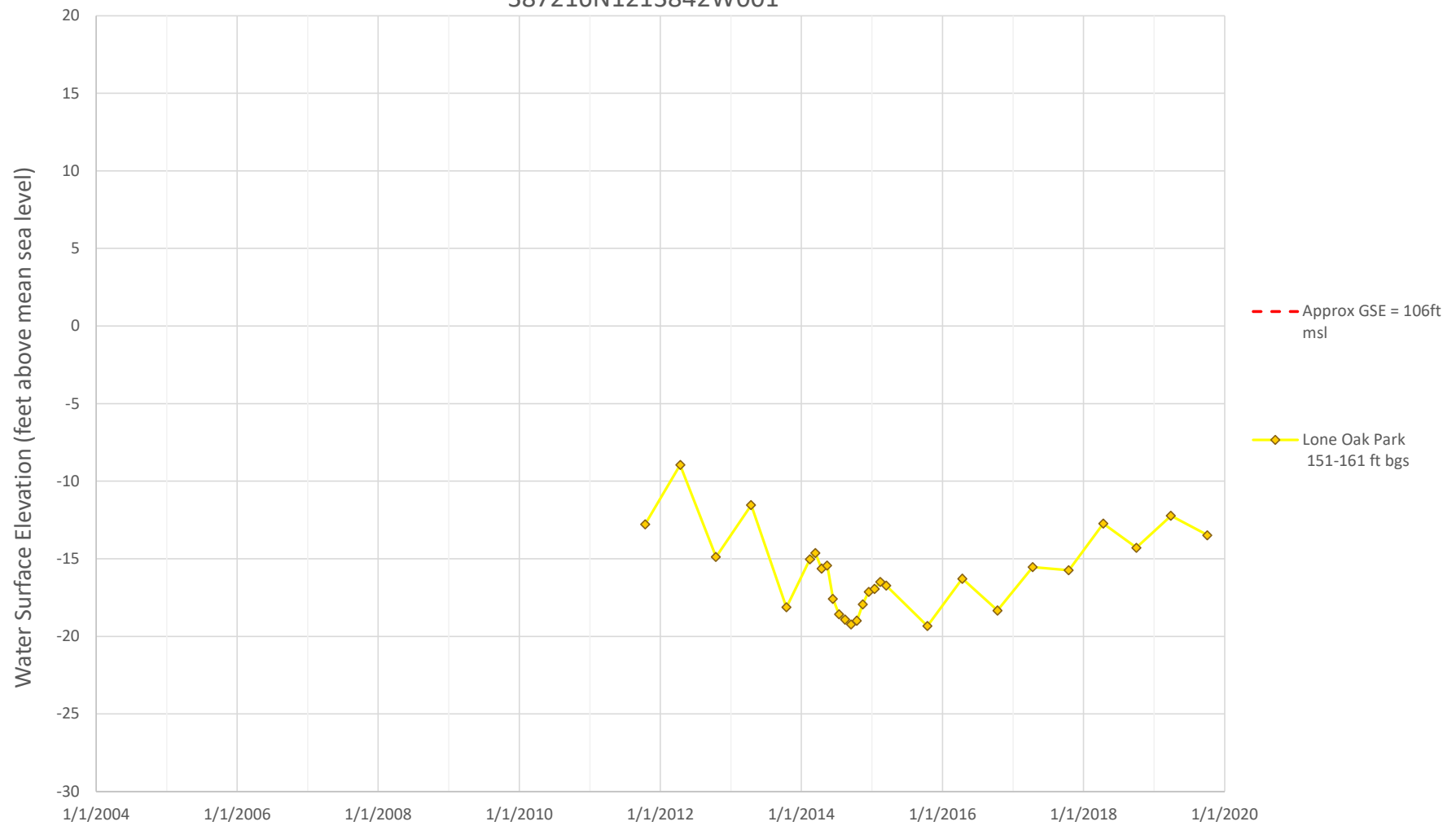
Local Well No. 34
SCWA_SGA_010
387092N1213300W001



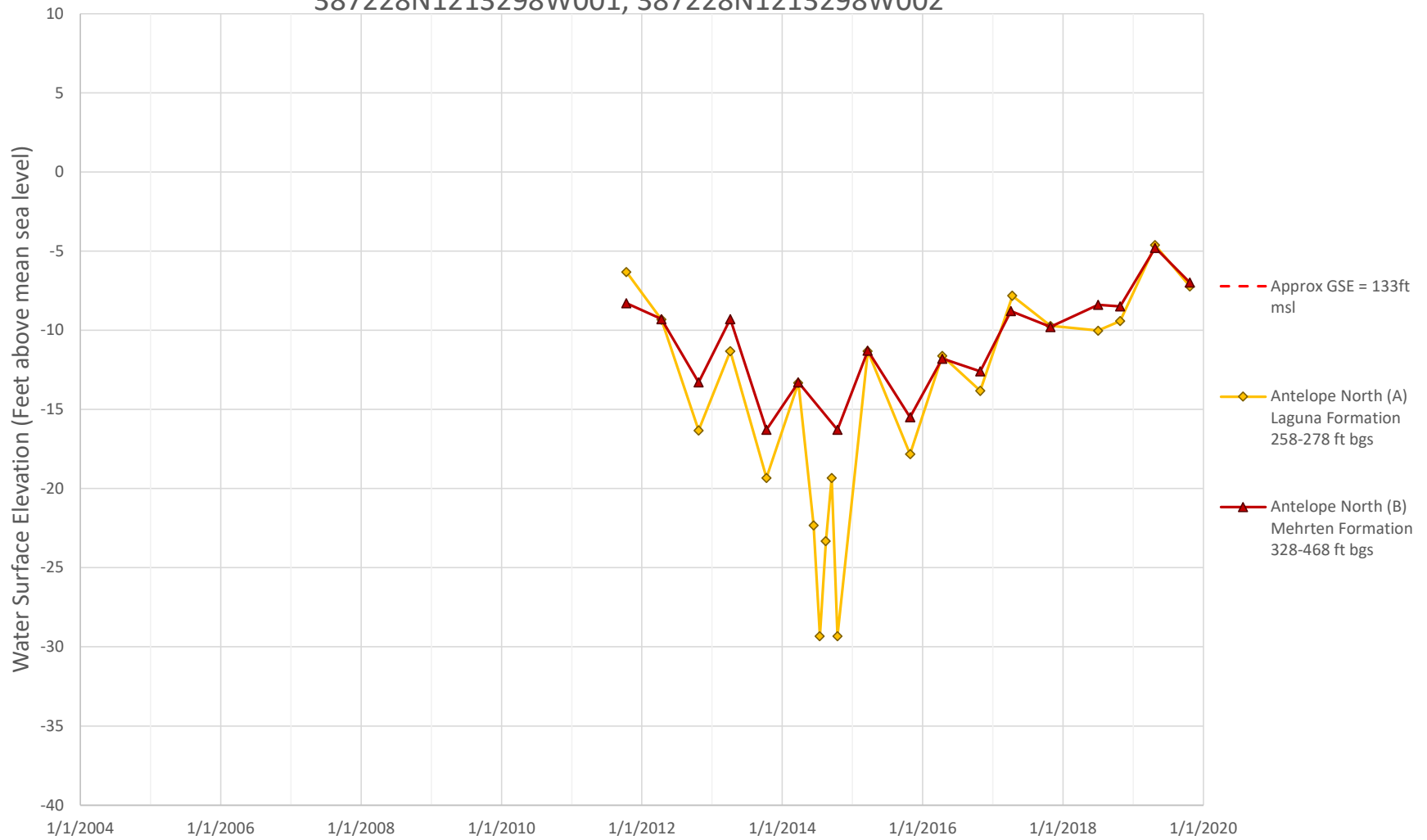
Local Well No. 35
Poker Nested Well
387117N1213327W001, 387117N1213327W002, 387117N1213327W003, 387117N1213327W004



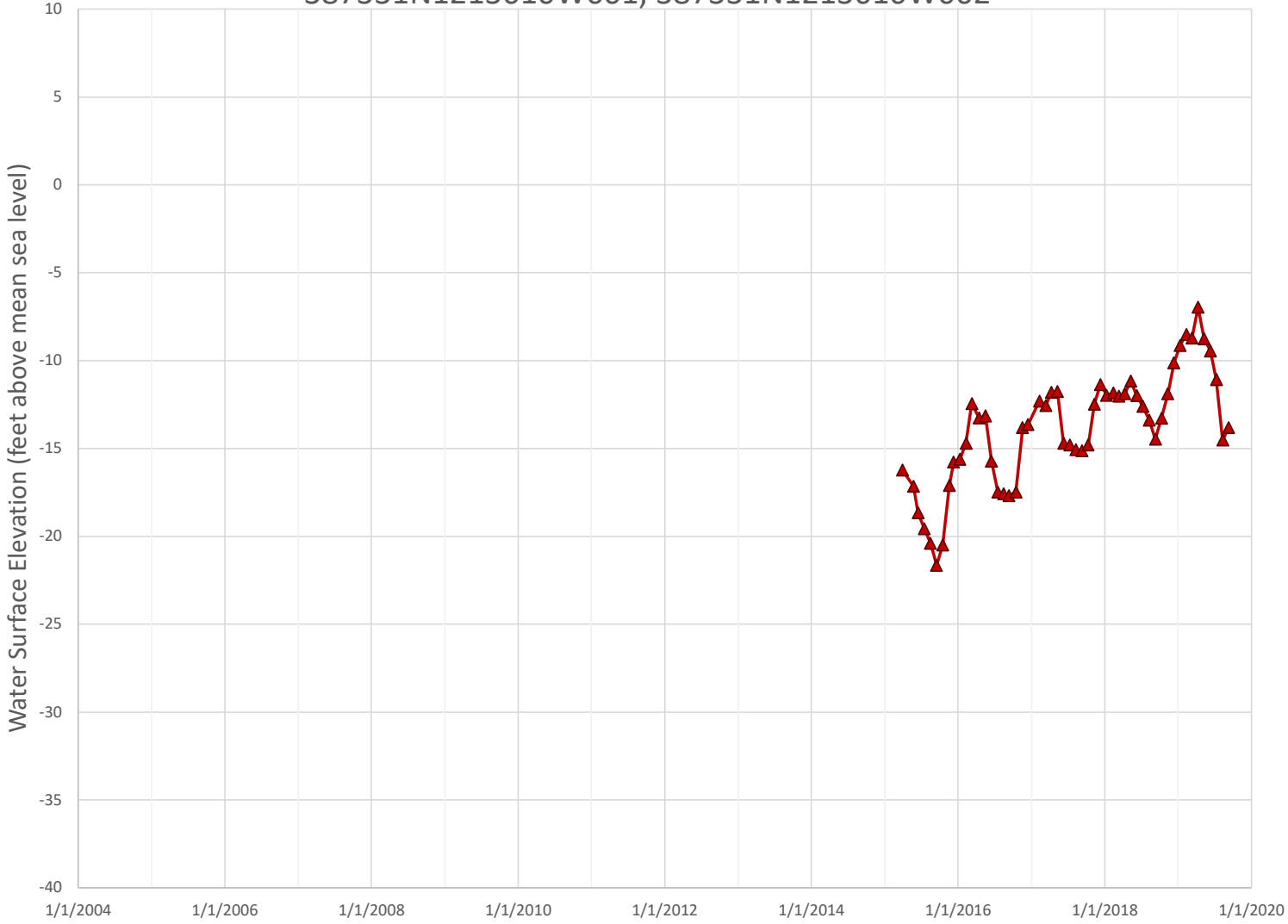
Local Well No. 38
Lone Oak Park
387216N1213842W001



Local Well No. 40
Antelope North Nested Wells
387228N1213298W001, 387228N1213298W002



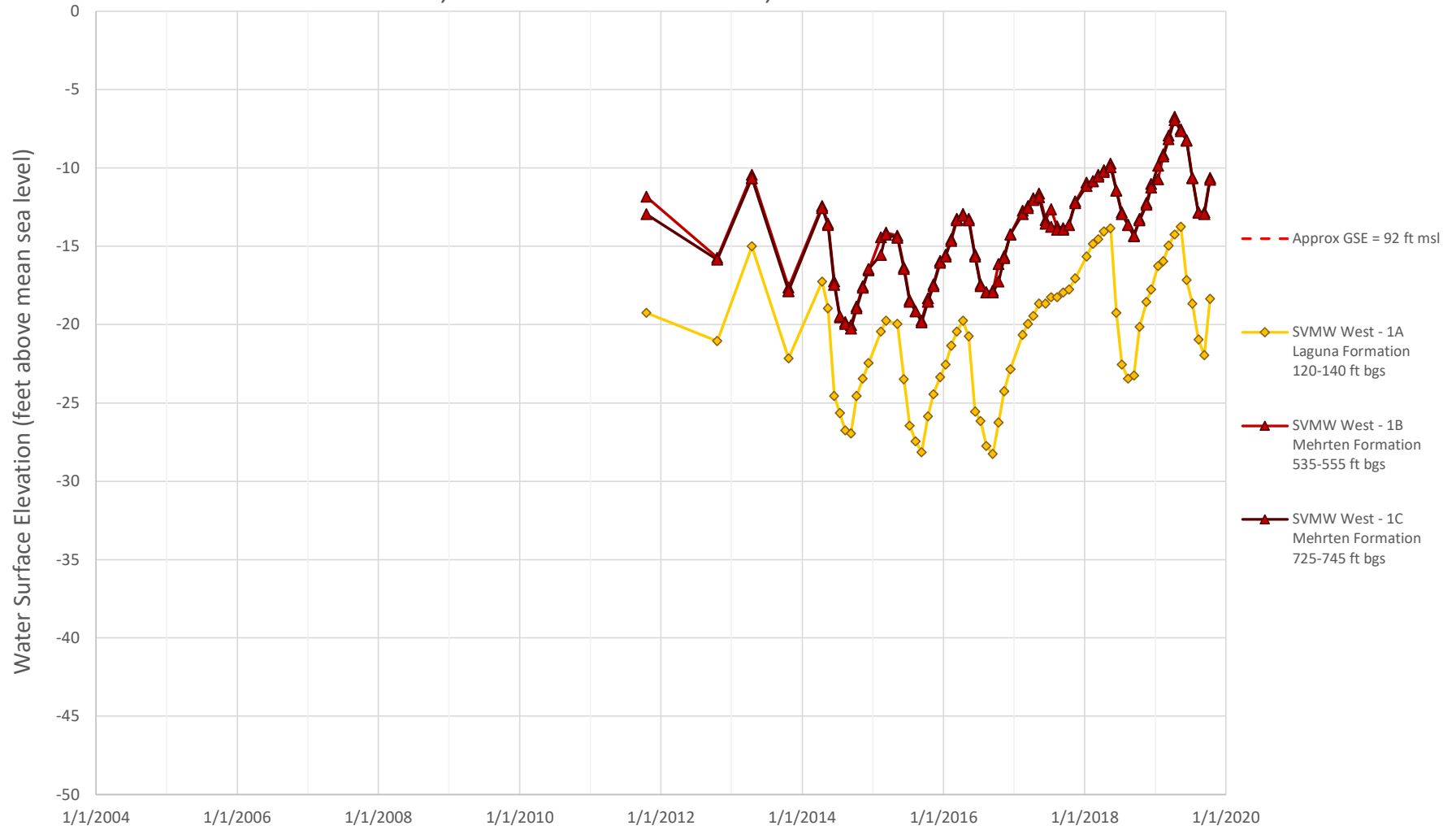
Local Well No. 41
WPMW-5 Nested Well
387331N1213610W001, 387331N1213610W002



Note: WPMW-5A is dry.

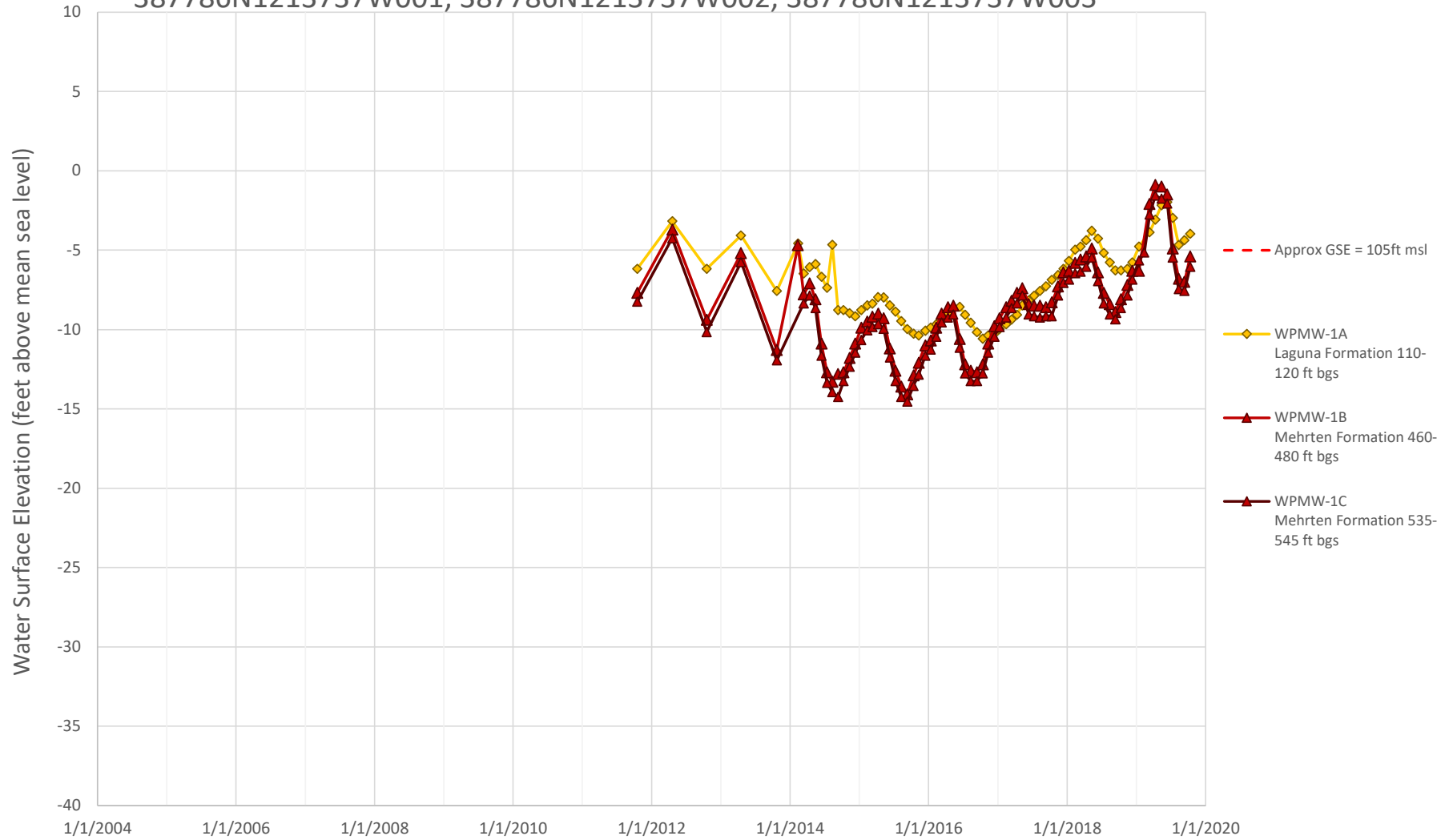
- - - Approx GSE = 98ft msl
- ◇ WPMW-5A Laguna Formation 80-100 ft bgs
- ▲ WPMW-5B Mehrten Formation 630-650 ft bgs

Local Well No. 46
SVMW West 1 Nested Well
387623N1213915W001, 387623N1213915W002, 387623N1213915W003

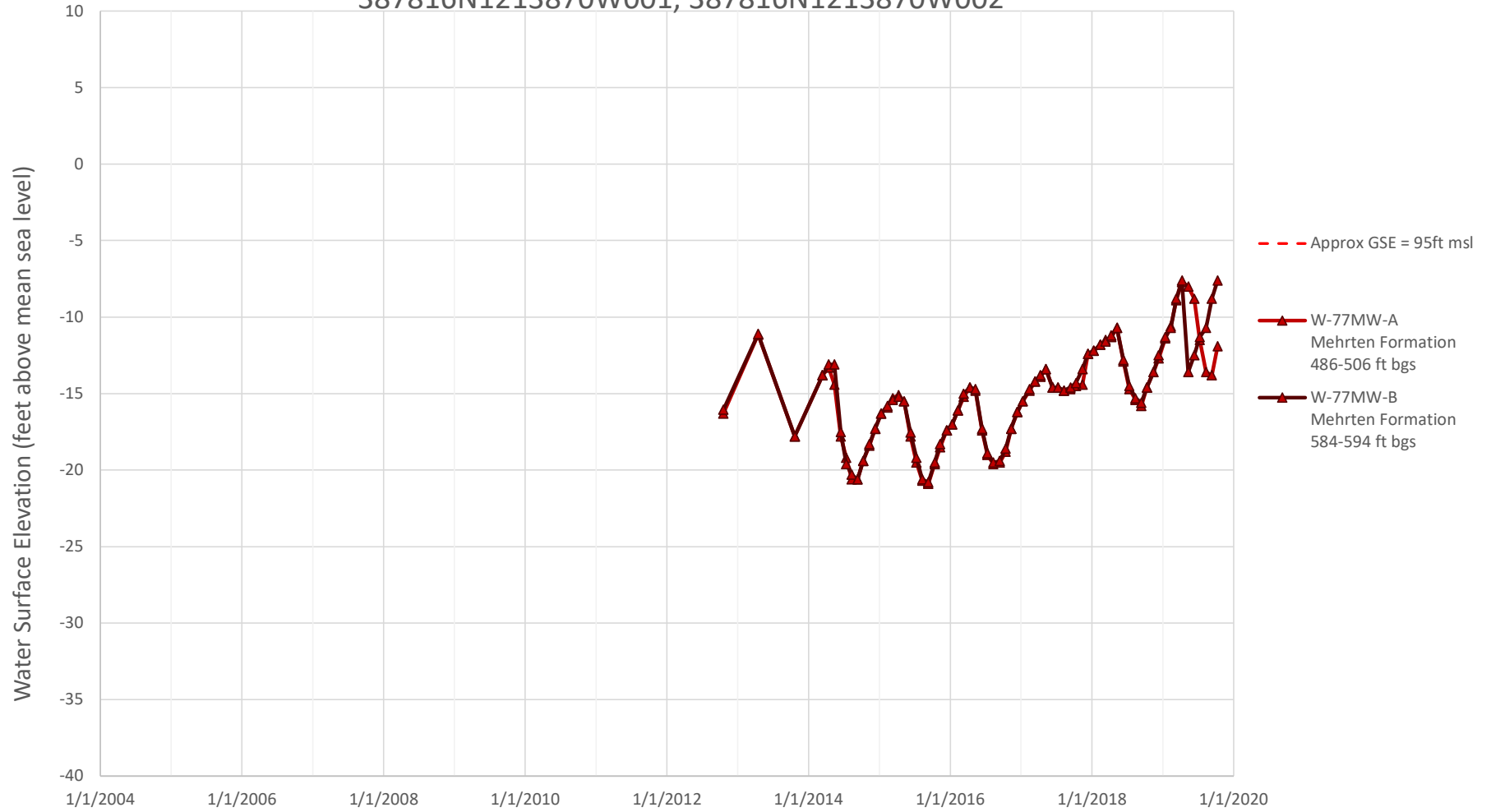


Local Well No. 49
WPMW-1 Nested Well

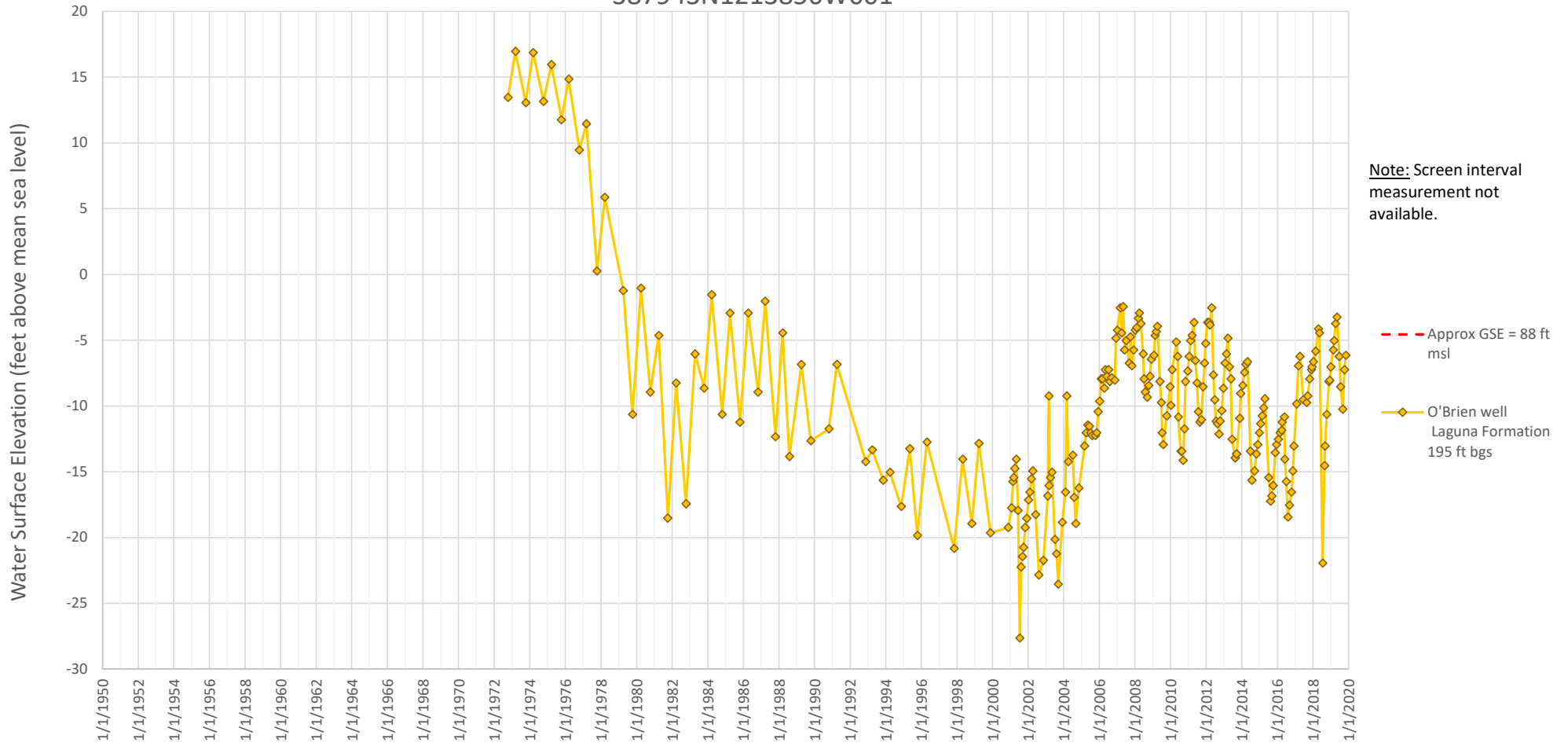
387786N1213737W001, 387786N1213737W002, 387786N1213737W003



Local Well No. 50
W-77MW (Well 77) Nested Well
387816N1213870W001, 387816N1213870W002

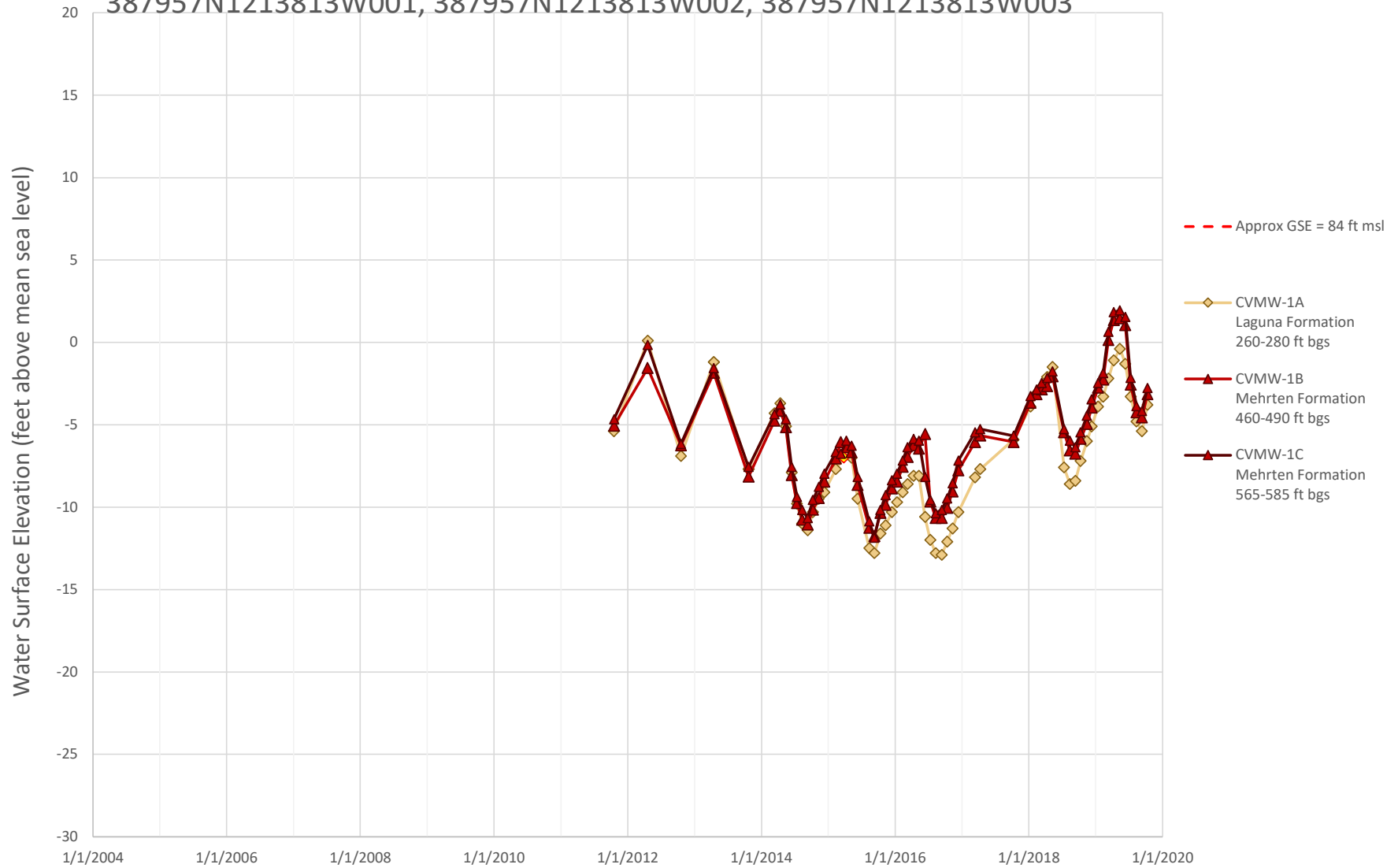


Local Well No. 51
O'Brien Well
387943N1213856W001

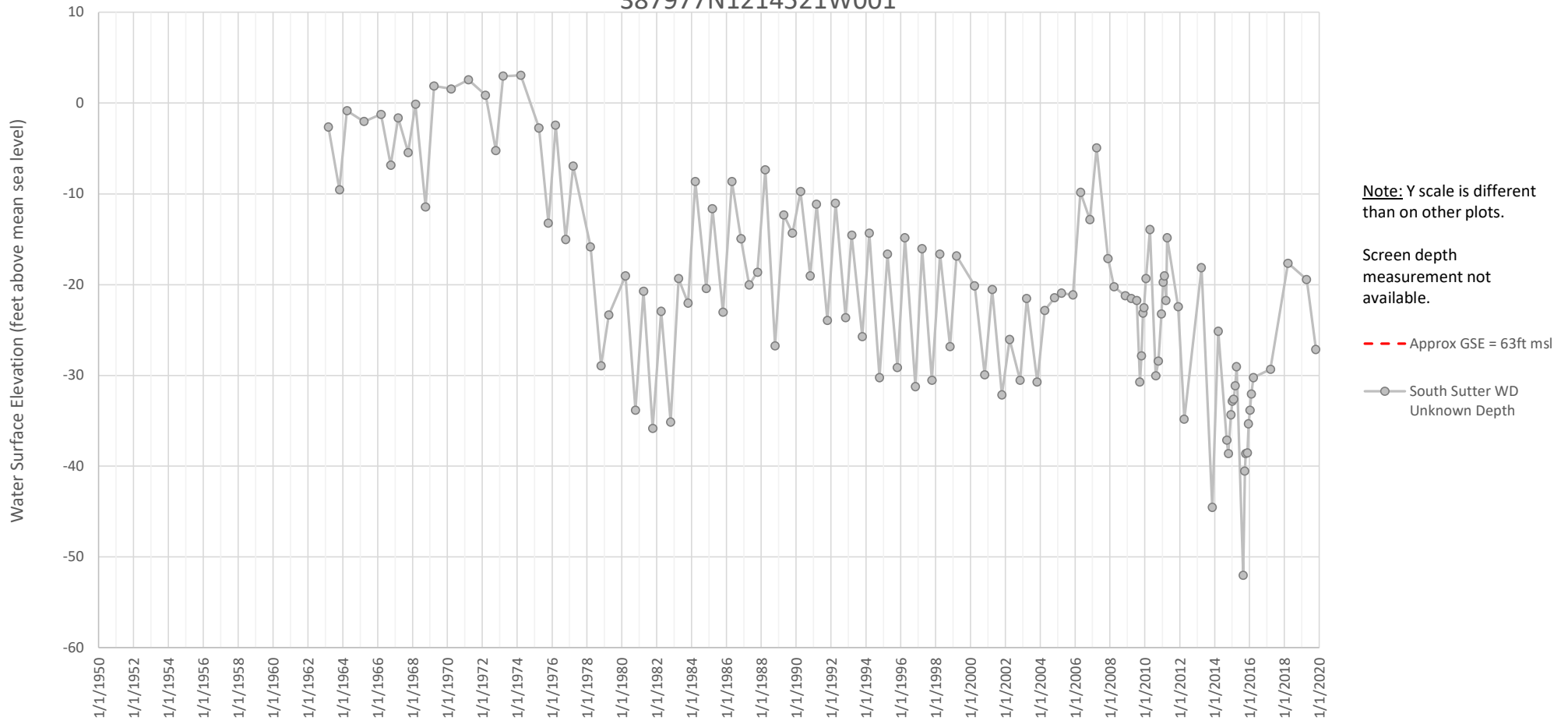


Local Well No. 52
CVMW-1 Nested Well

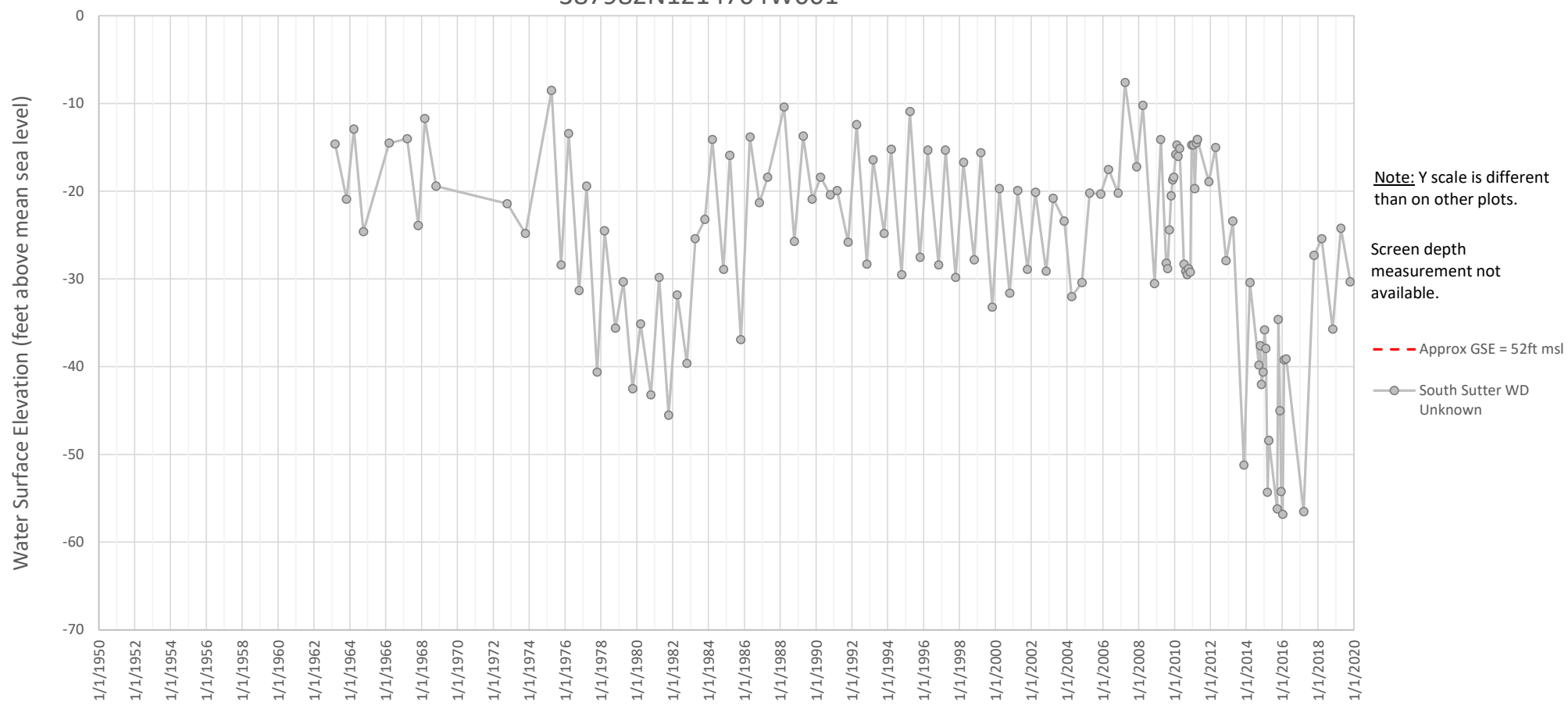
387957N1213813W001, 387957N1213813W002, 387957N1213813W003



Local Well No. 54
South Sutter
387977N1214521W001

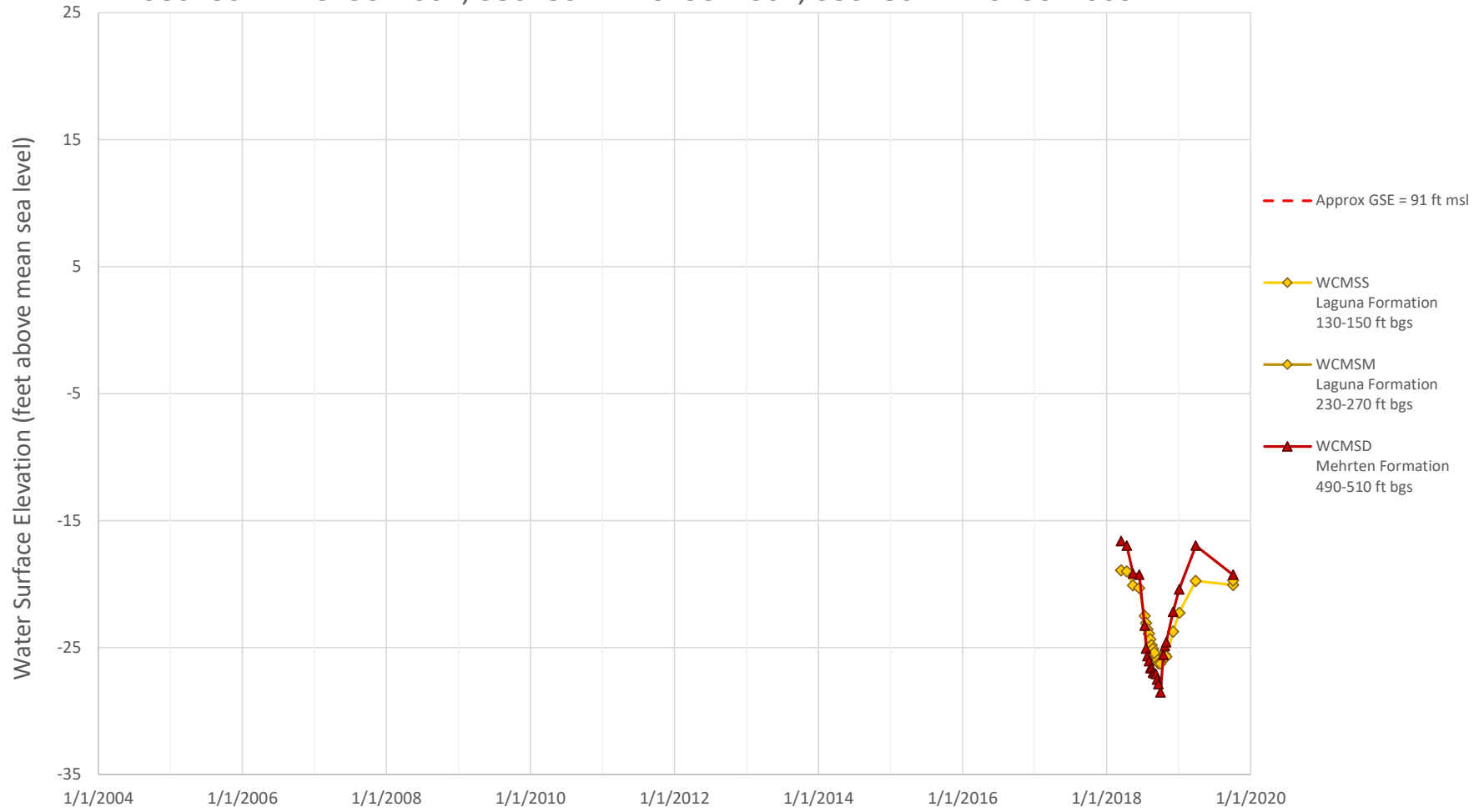


Local Well No. 55
South Sutter
387982N1214704W001

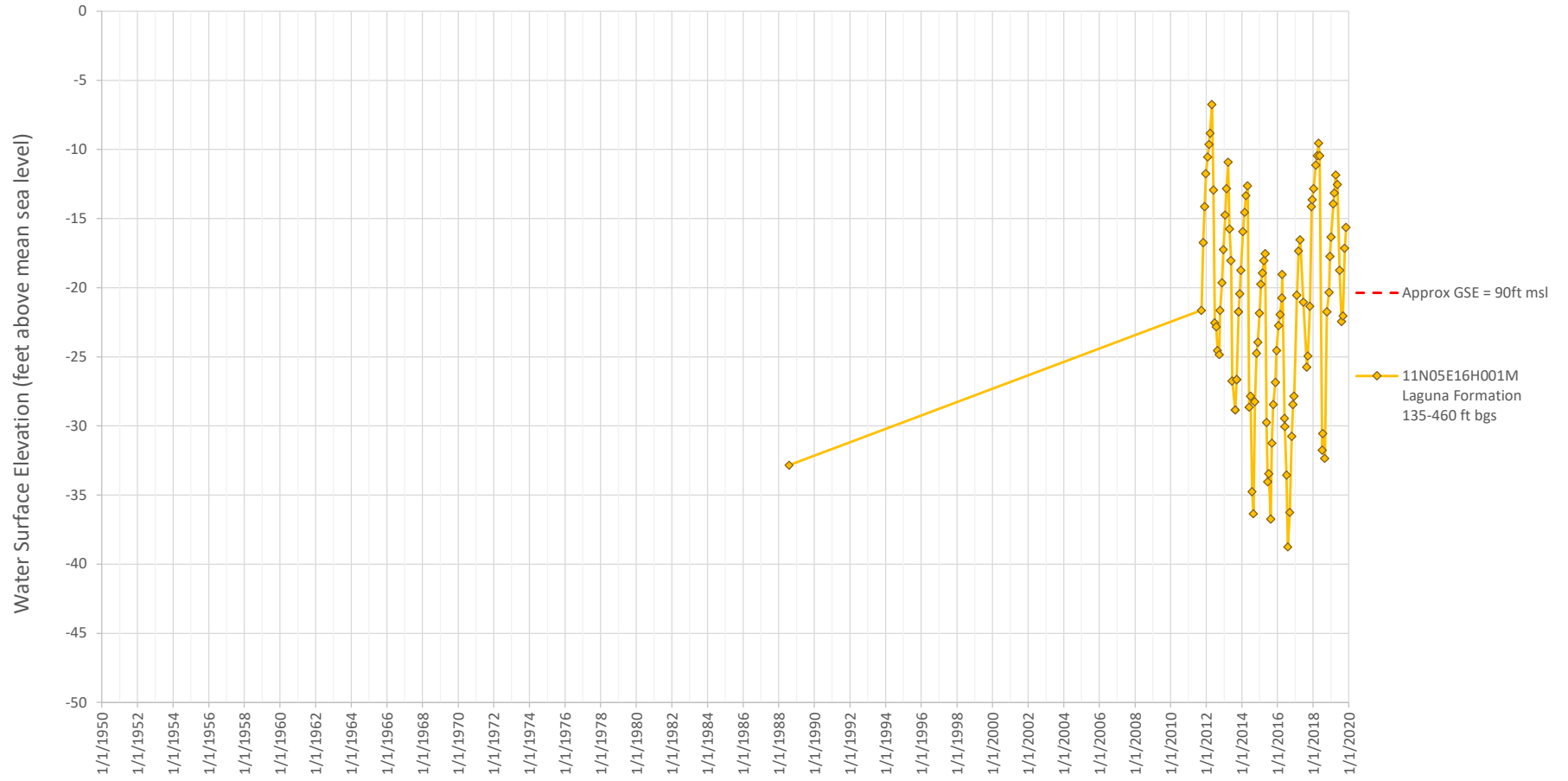


Local Well No. 71
WCMS (Churchill) Nested Wells

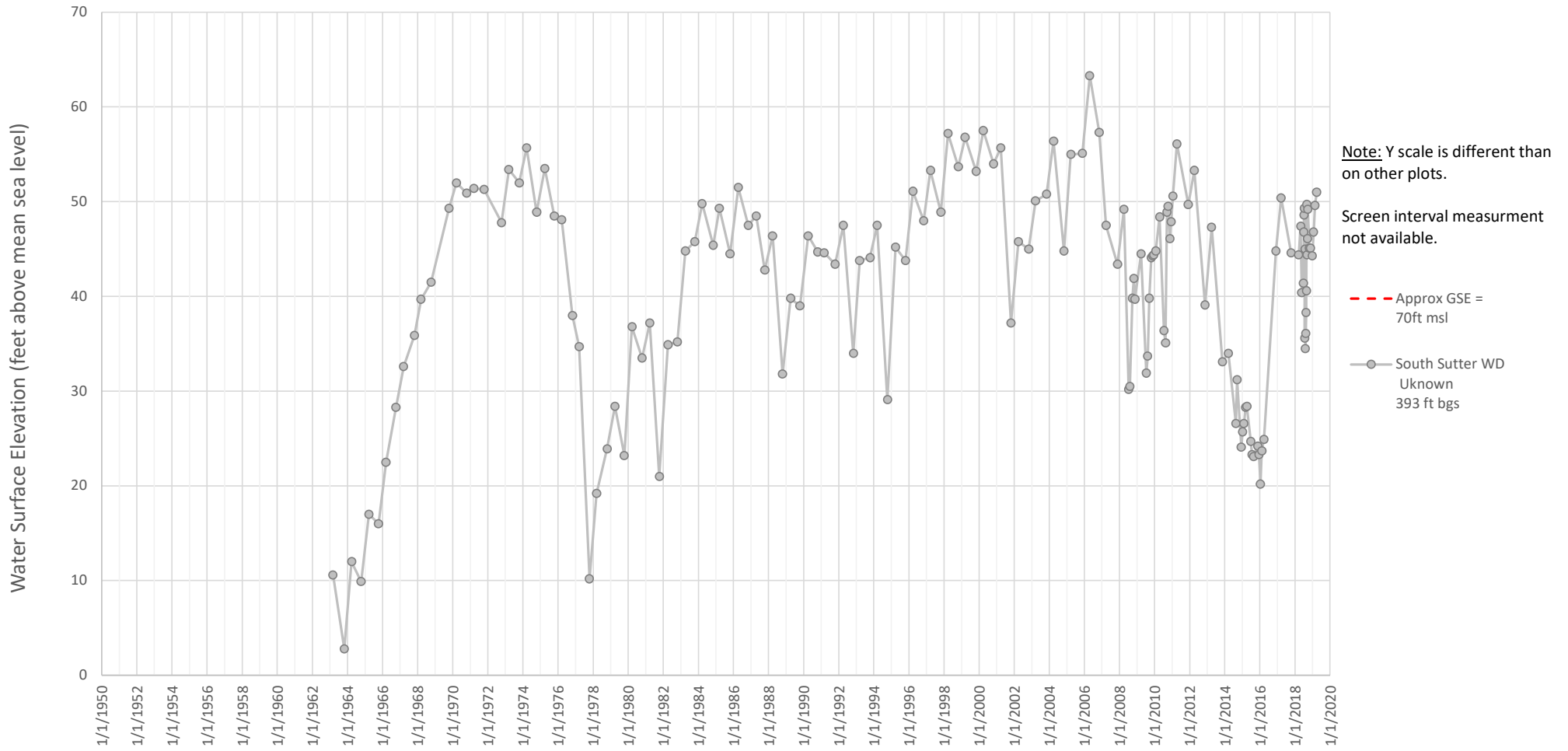
386280N1213493W001, 386280N1213493W002, 386280N1213493W003



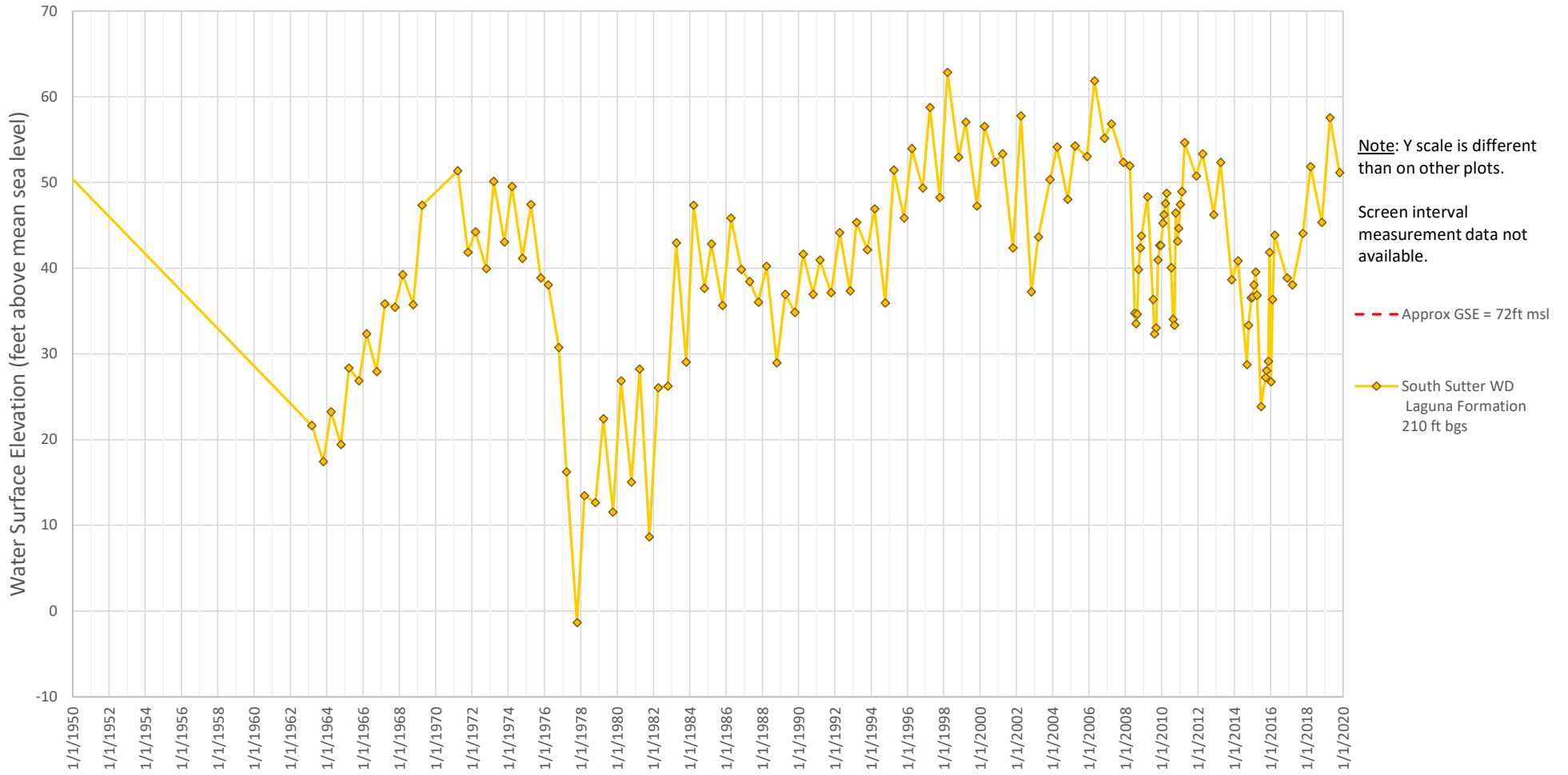
Local Well No. 74
11N05E16H001M
388029N1214145W001



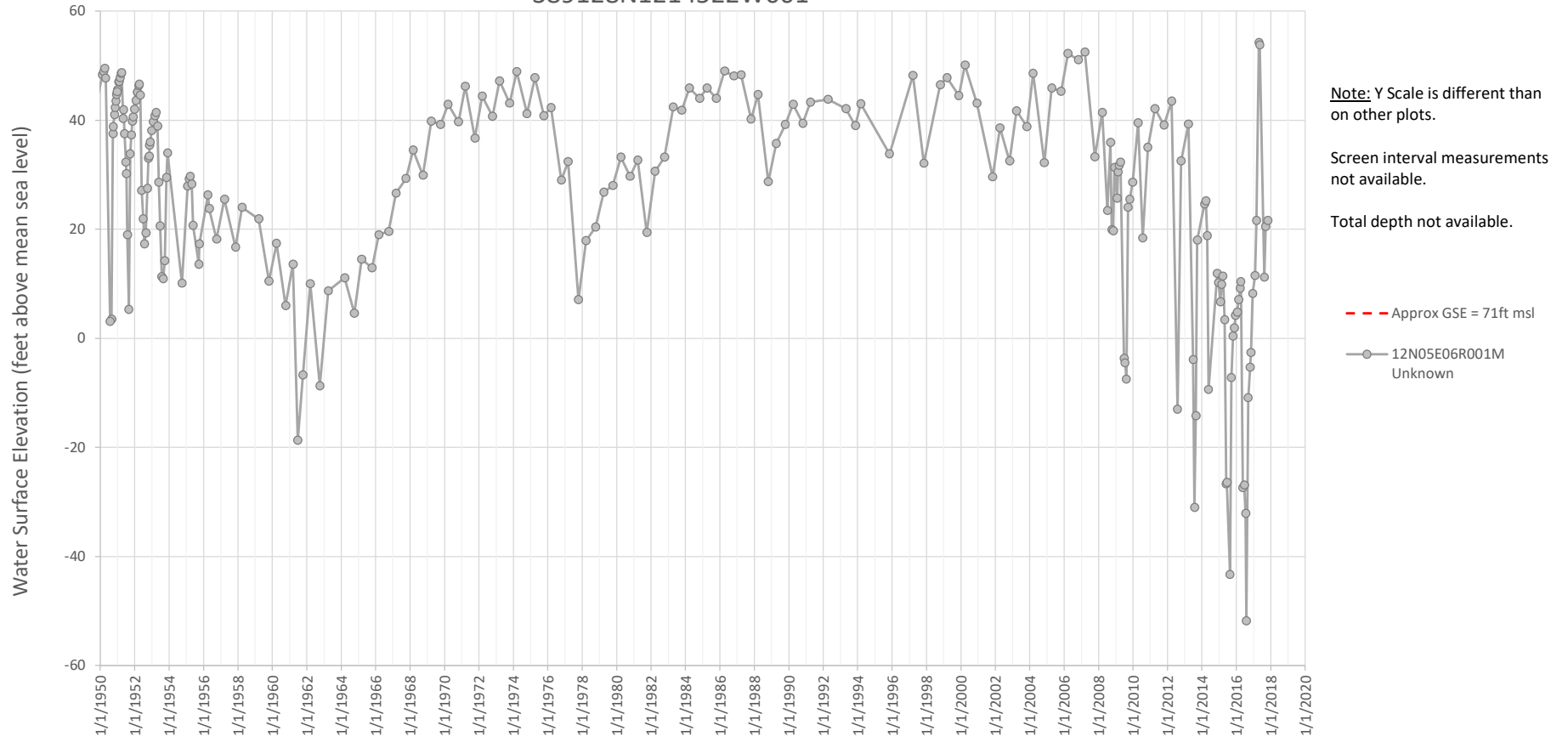
Local Well No. 77
South Sutter
389327N1214594W001



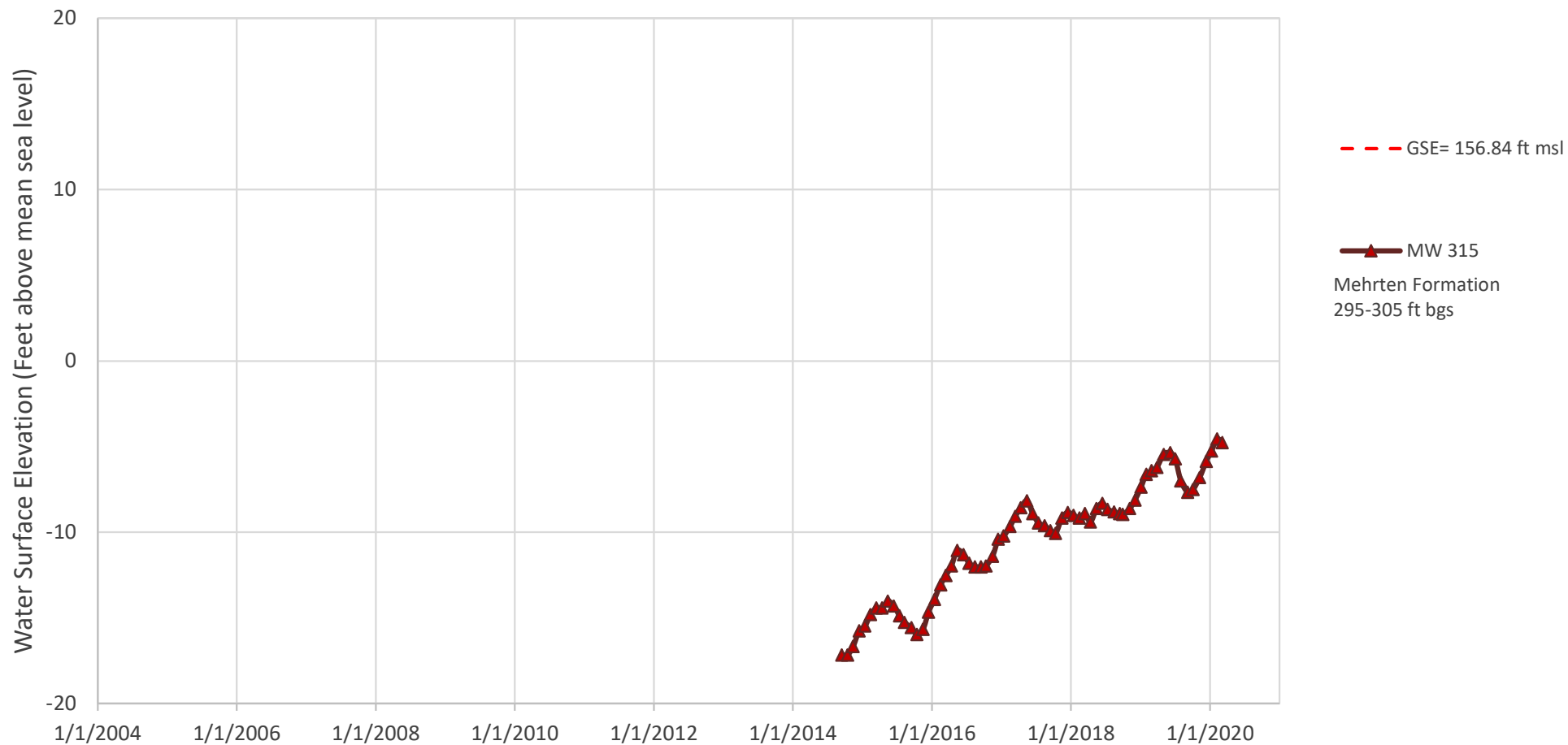
Local Well No. 83
South Sutter
389834N1214655W001



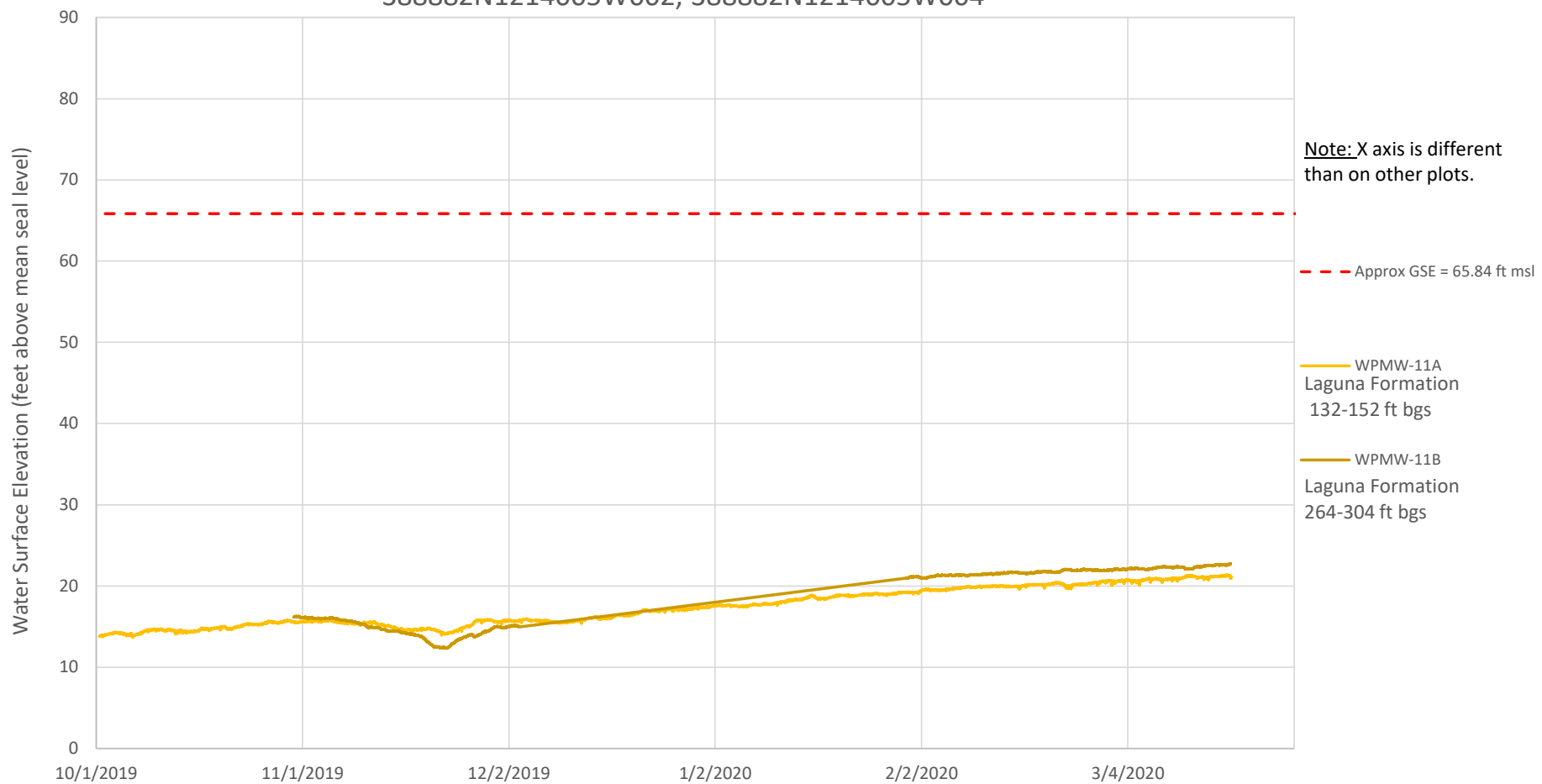
Local Well No. 86
12N05E06R001M
389128N1214522W001



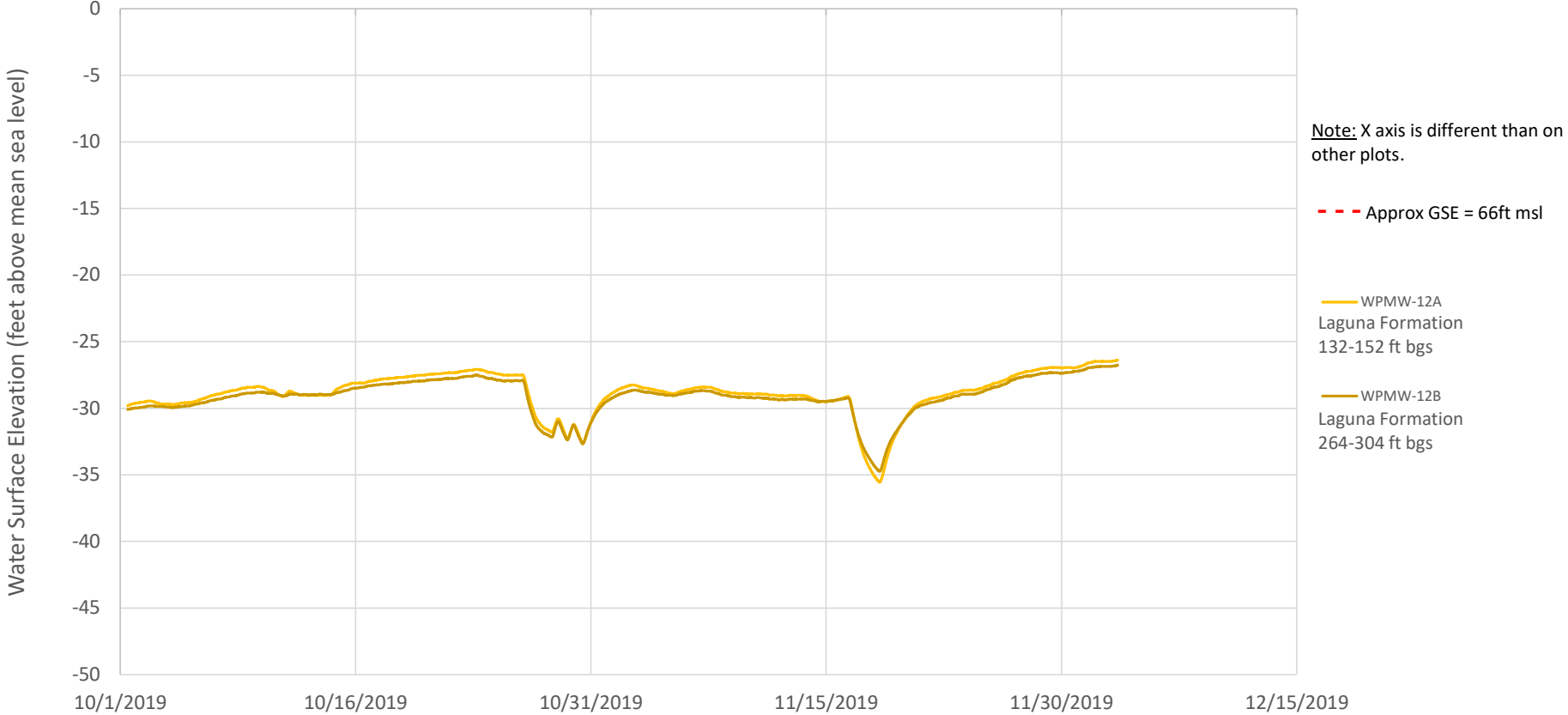
Local Well No. 89
Roseview 315



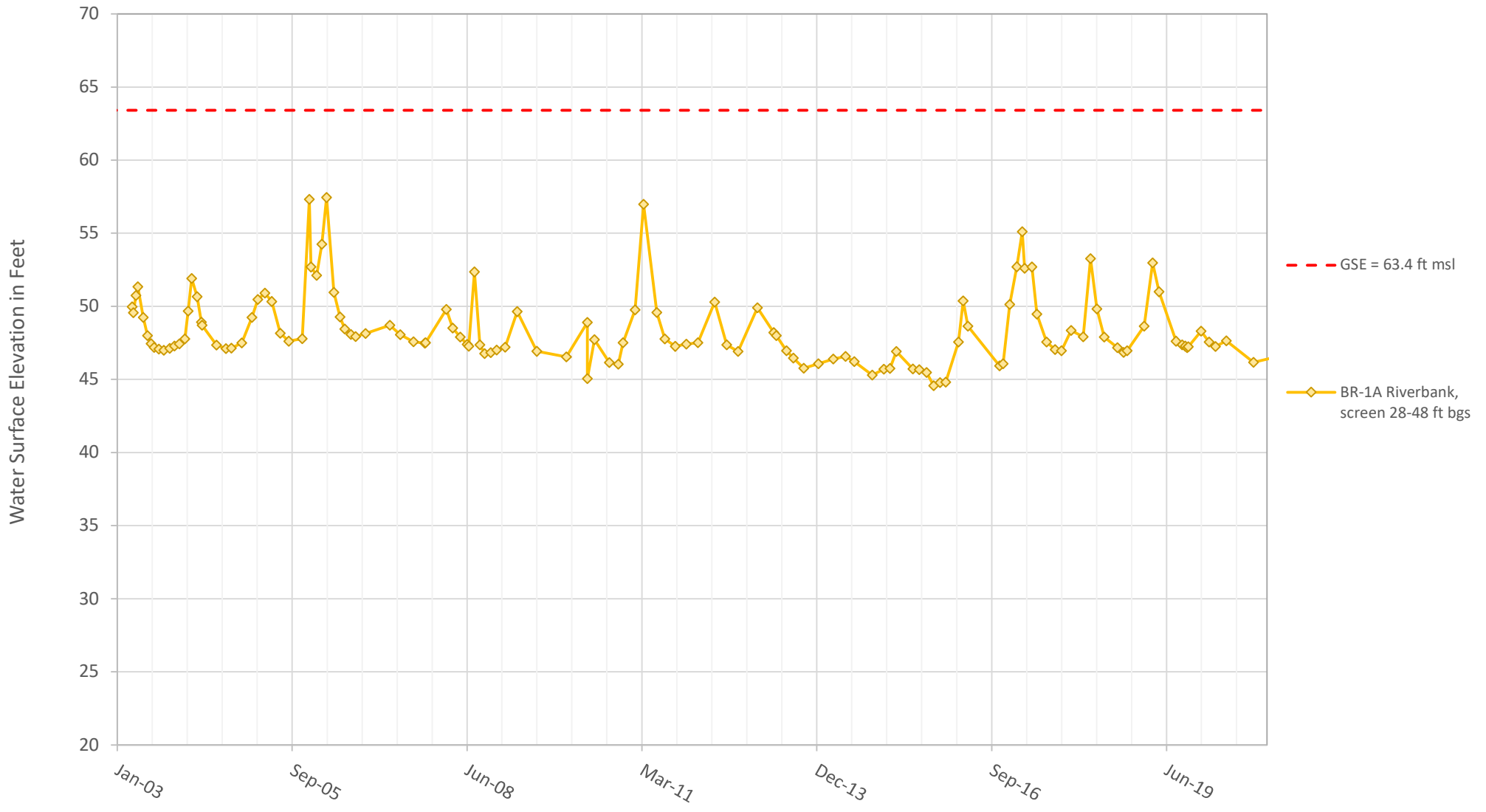
Well No. 90
WPMW-11A, WPMW-11B
388882N1214005W002, 388882N1214005W004



Local Well No.91
WPMW-12 Nested Well Hydrograph
388026N1214432W002, 388026N1214432W004



Representative Well
Local Well No.103 - BR-1A



Local Well No. 126
384330121293901 (010N004E13F001M)
Hydrograph

