

NORTH AMERICAN SUBBASIN GROUNDWATER SUSTAINABILITY PLAN






APPENDIX I Eastern Area Wells with Hydrographs

December 2021

APPENDIX I

EASTERN AREA WELLS WITH HYDROGRAPHS

LEGEND:

	Perched Aquifer Wells
	Laguna Formation Wells
	Mehrten Formation Wells
	Wells with Unknown Construction Details
	Ione or Central Valley Fm. Wells

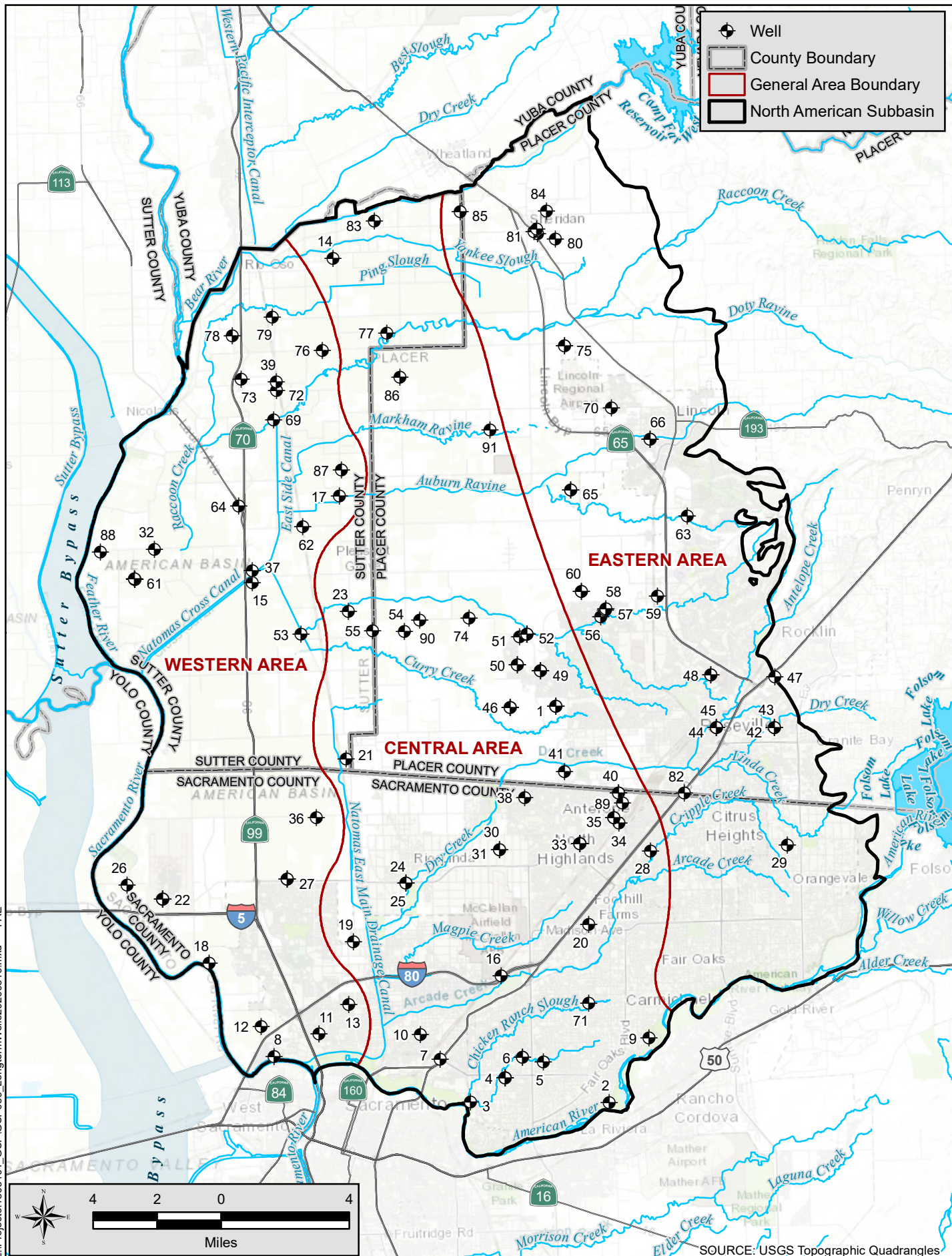
Long-Term Hydrographs

Years Displayed	1950 to 2019
Vertical Axis	50 feet
	Unless otherwise noted

Short Term Hydrographs

Years Displayed	2004 to 2019
	Unless otherwise noted
Vertical Axis	50 feet
	Unless otherwise noted

Groundwater levels from multiple aquifers shown



18-Mar-2020 Z:\Projects\1803104_GSP\GIS\SP036_LongtermWells20200316.mxd PAE

SOURCE: USGS Topographic Quadrangles

North American Subbasin
Sutter, Placer and Sacramento Counties

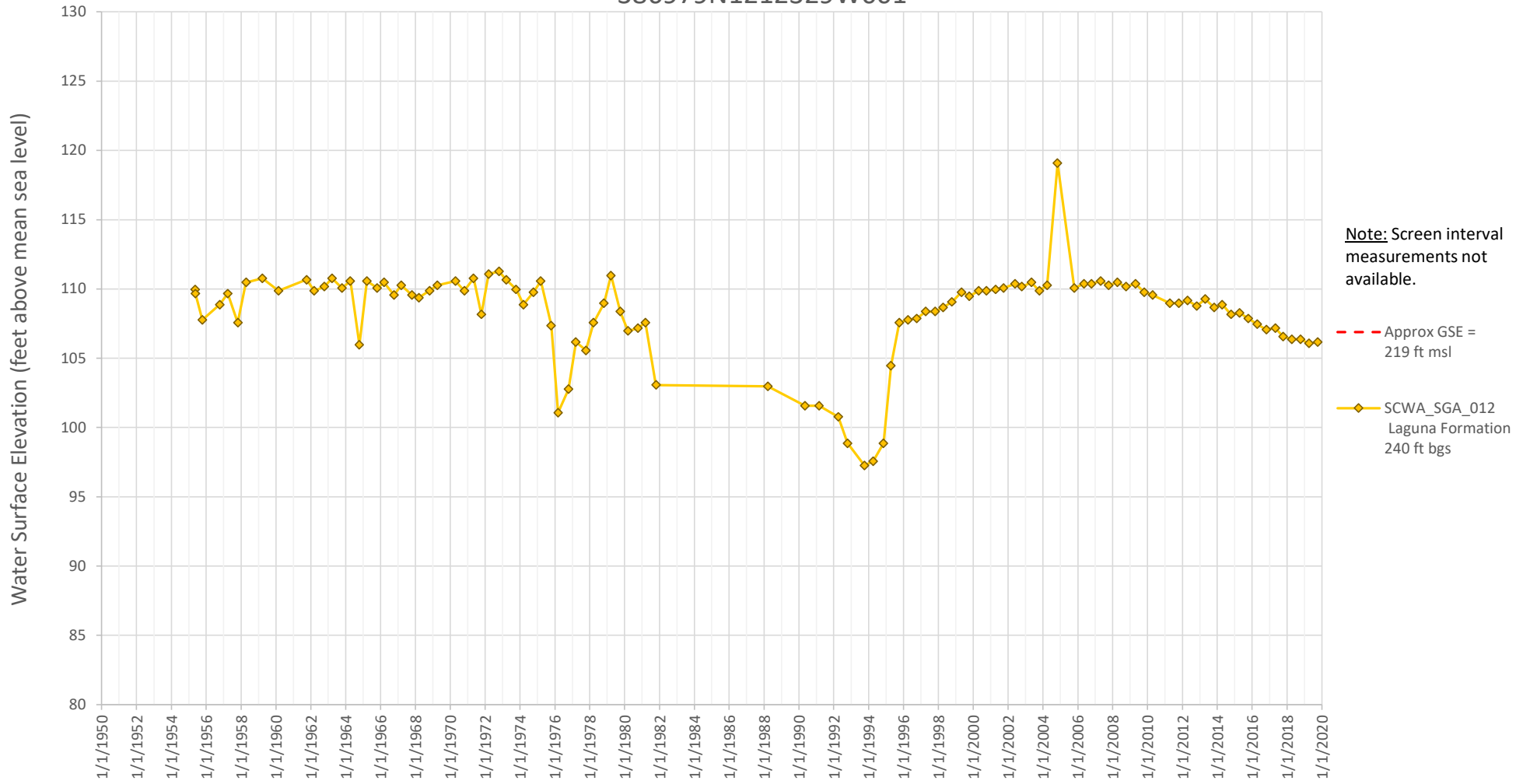
North American Subbasin



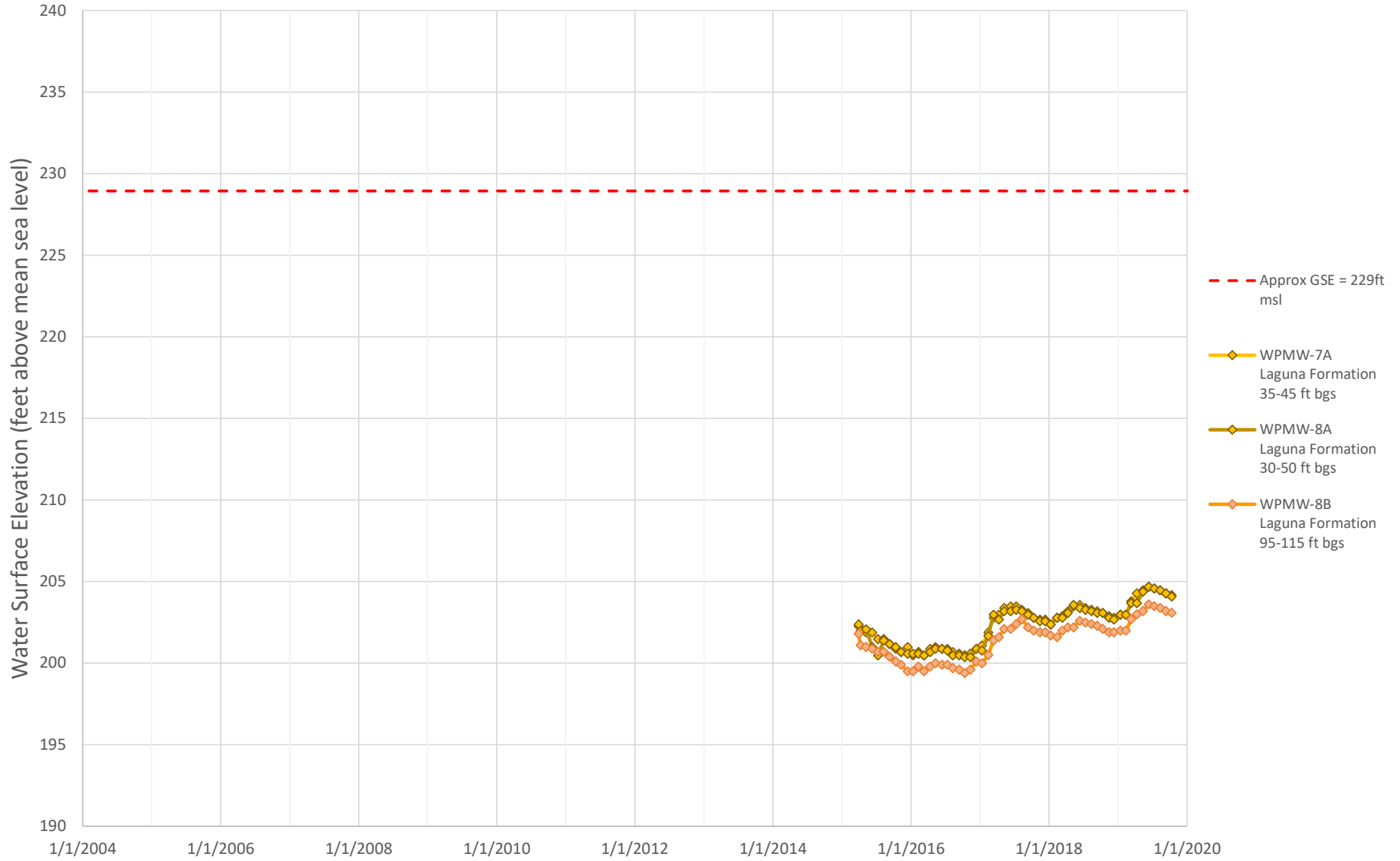
MARCH 2020

Long Term Wells

Local Well No. 29
SCWA_SGA_012
386979N1212329W001

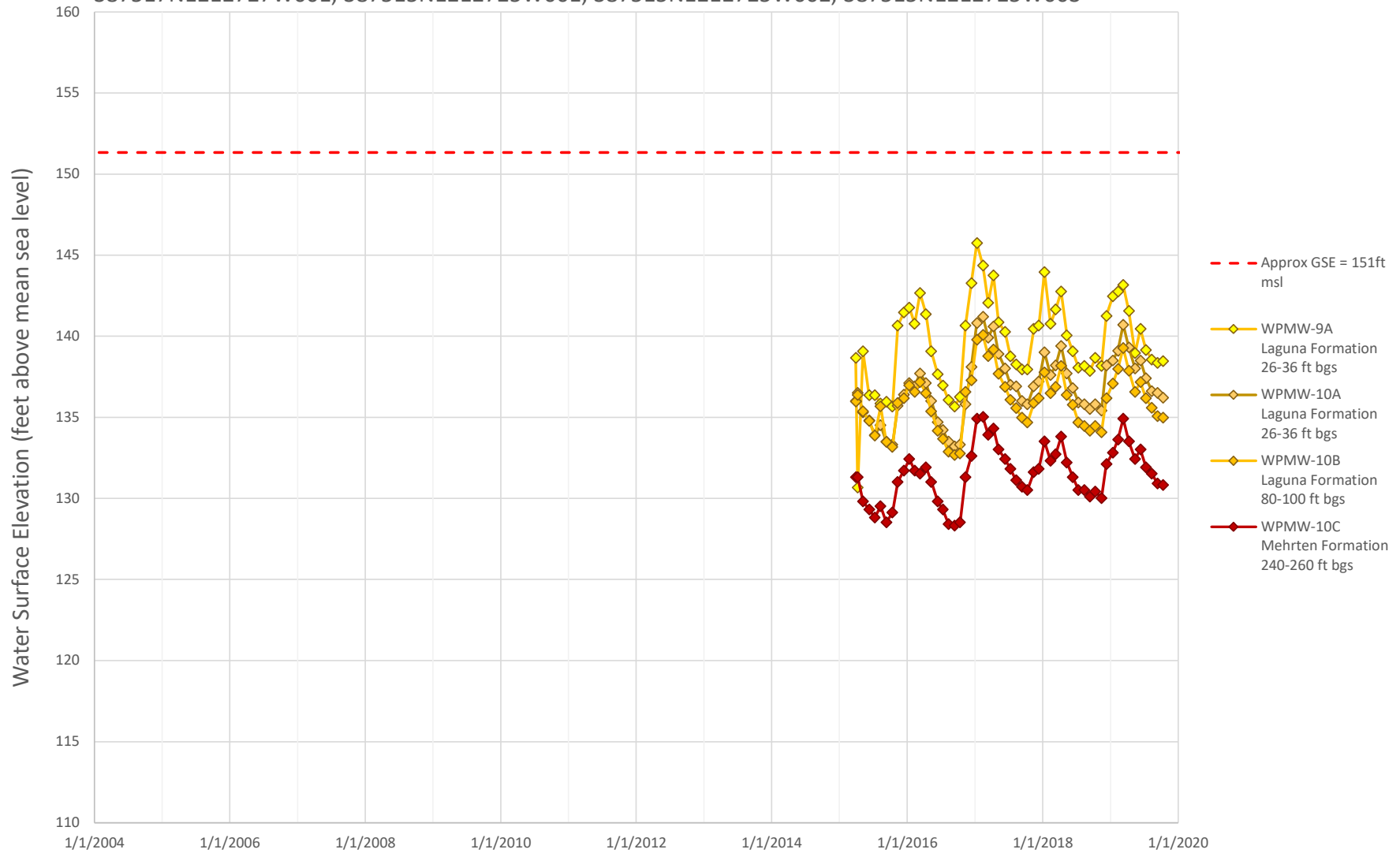


Local Well No.42 & No.43
387512N1212390W001, 387510N1212390W001, 387510N1212390W002

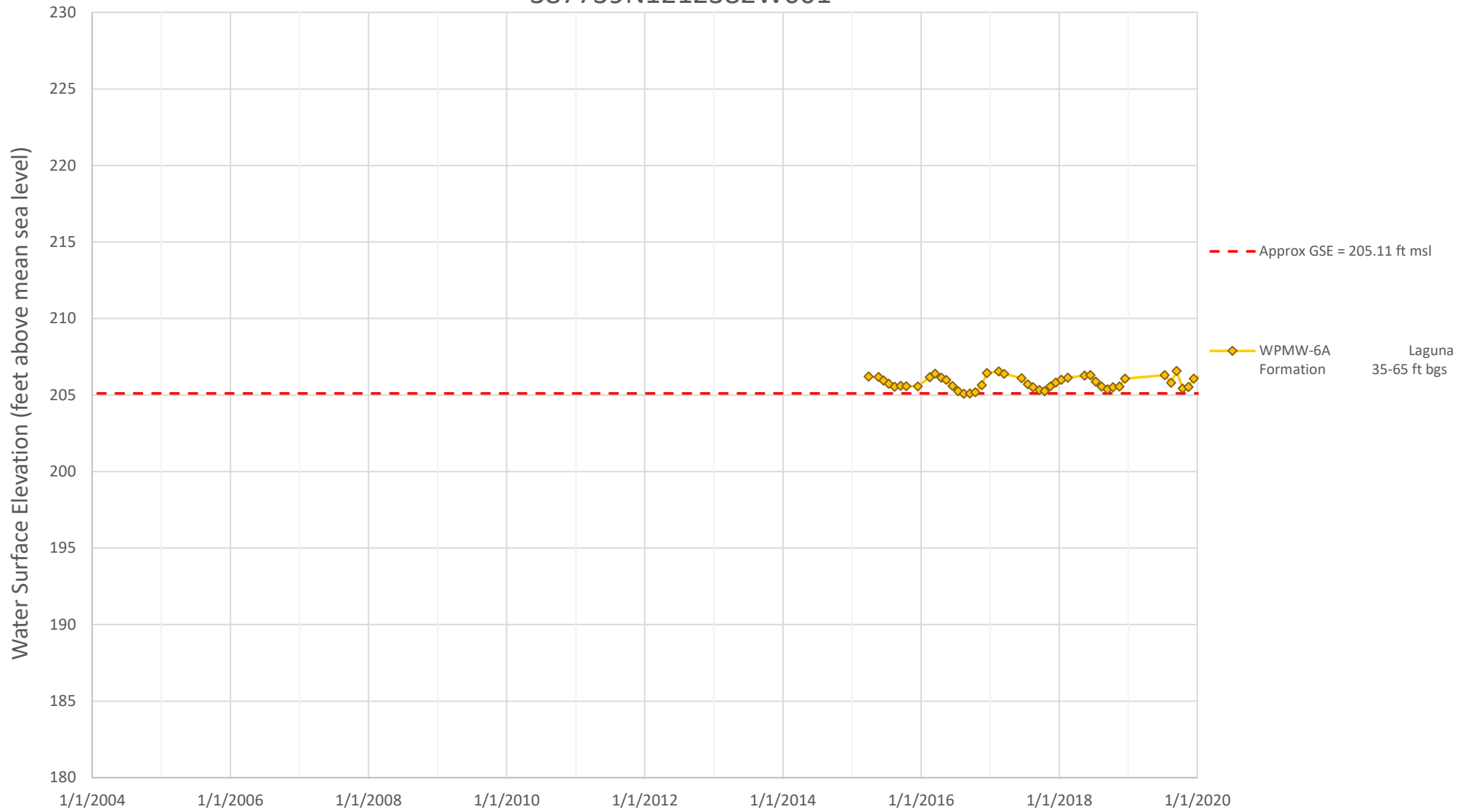


Local Well No. 44 & No. 45
WPMW-10 Nested Well & WPMW-9

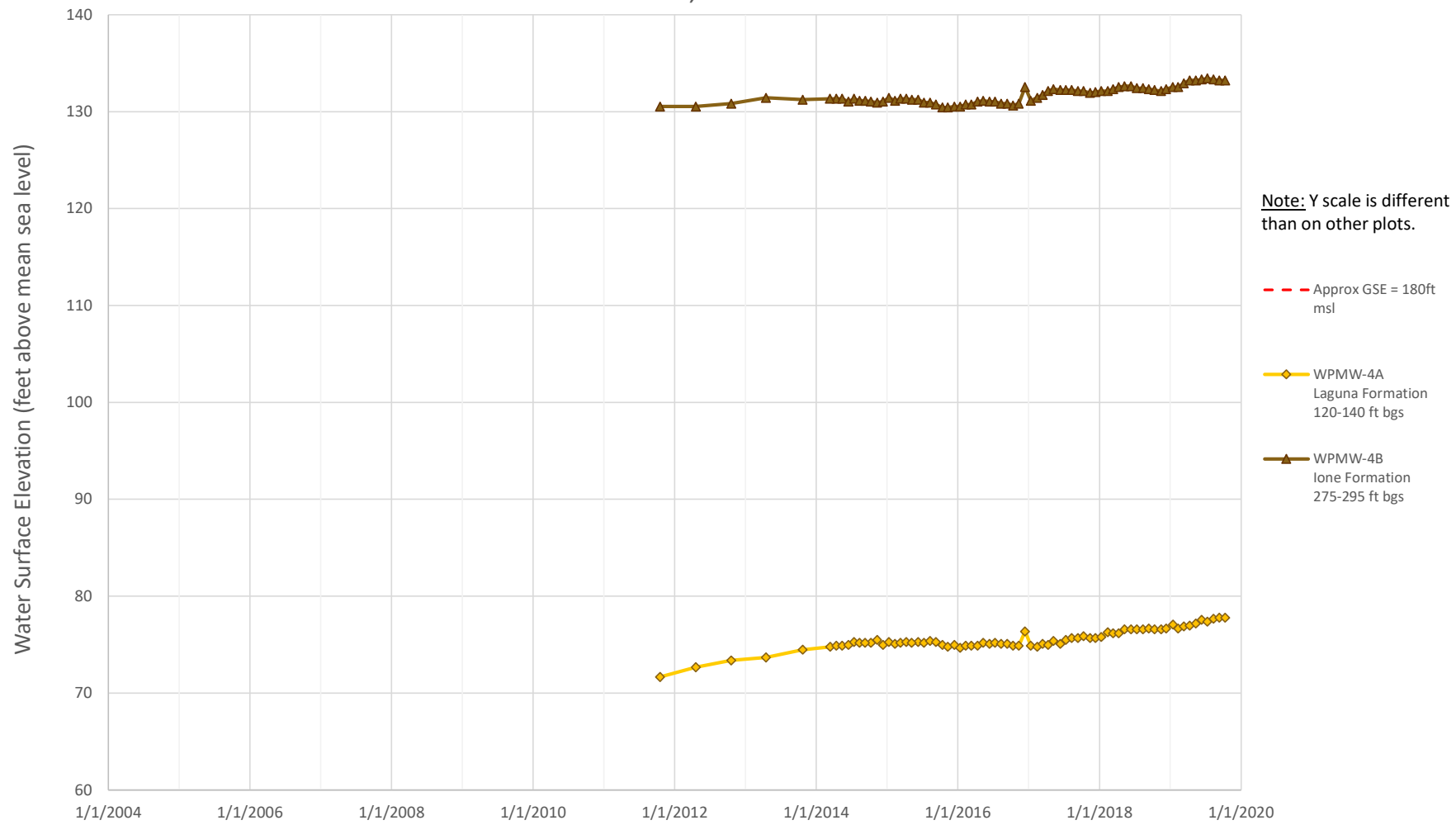
387517N1212727W001, 387515N1212725W001, 387515N1212725W002, 387515N1212725W003



Local Well No. 47
WPMW-6A
387739N1212382W001

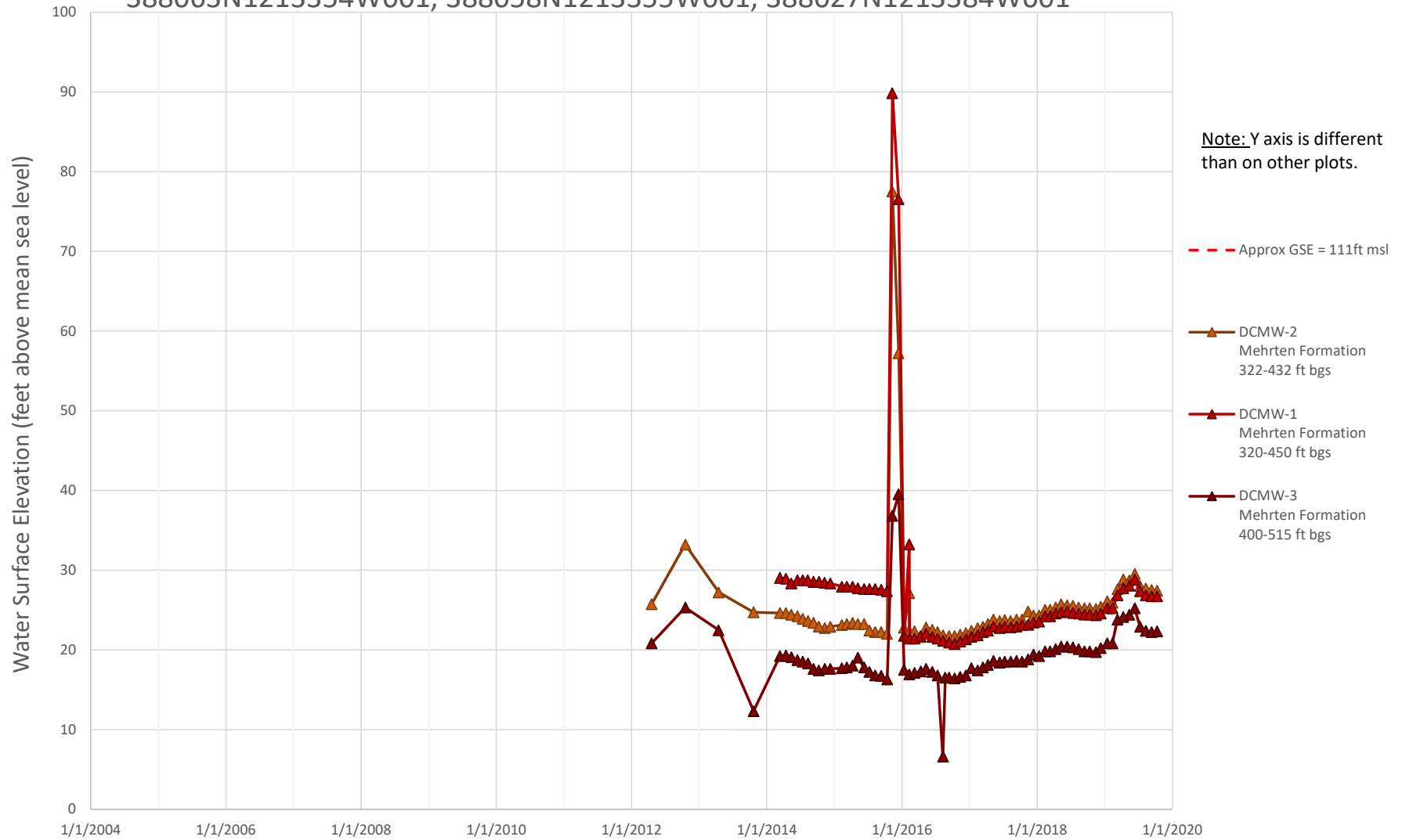


Local Well No. 48
WPMW-4 Nested Well
387755N1212753W001, 387755N1212753W002



Local Well No. 57, No. 58, & No. 56
DCMW-1, DCMW-2, & DCMW-3

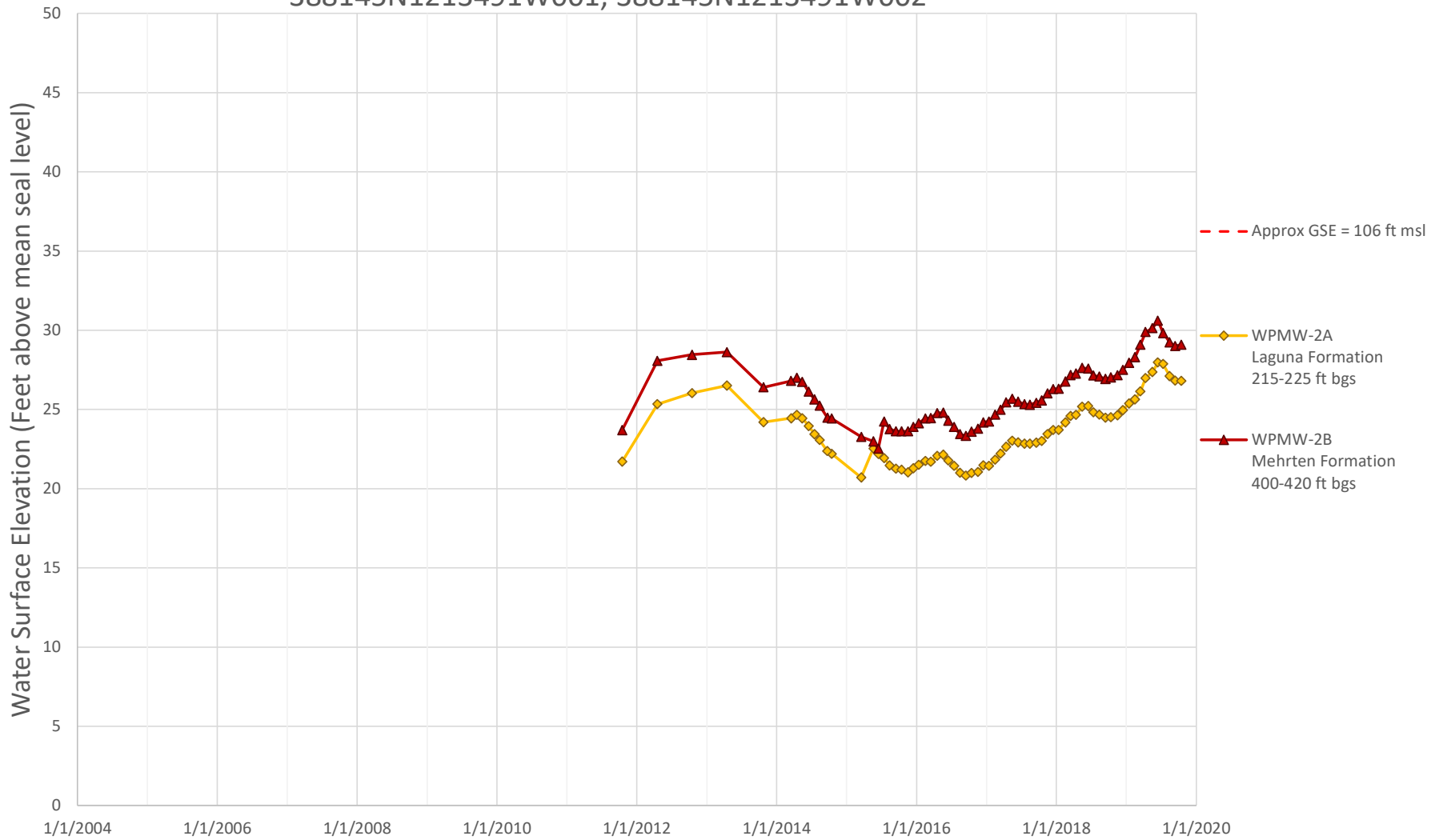
388063N1213354W001, 388058N1213355W001, 388027N1213384W001



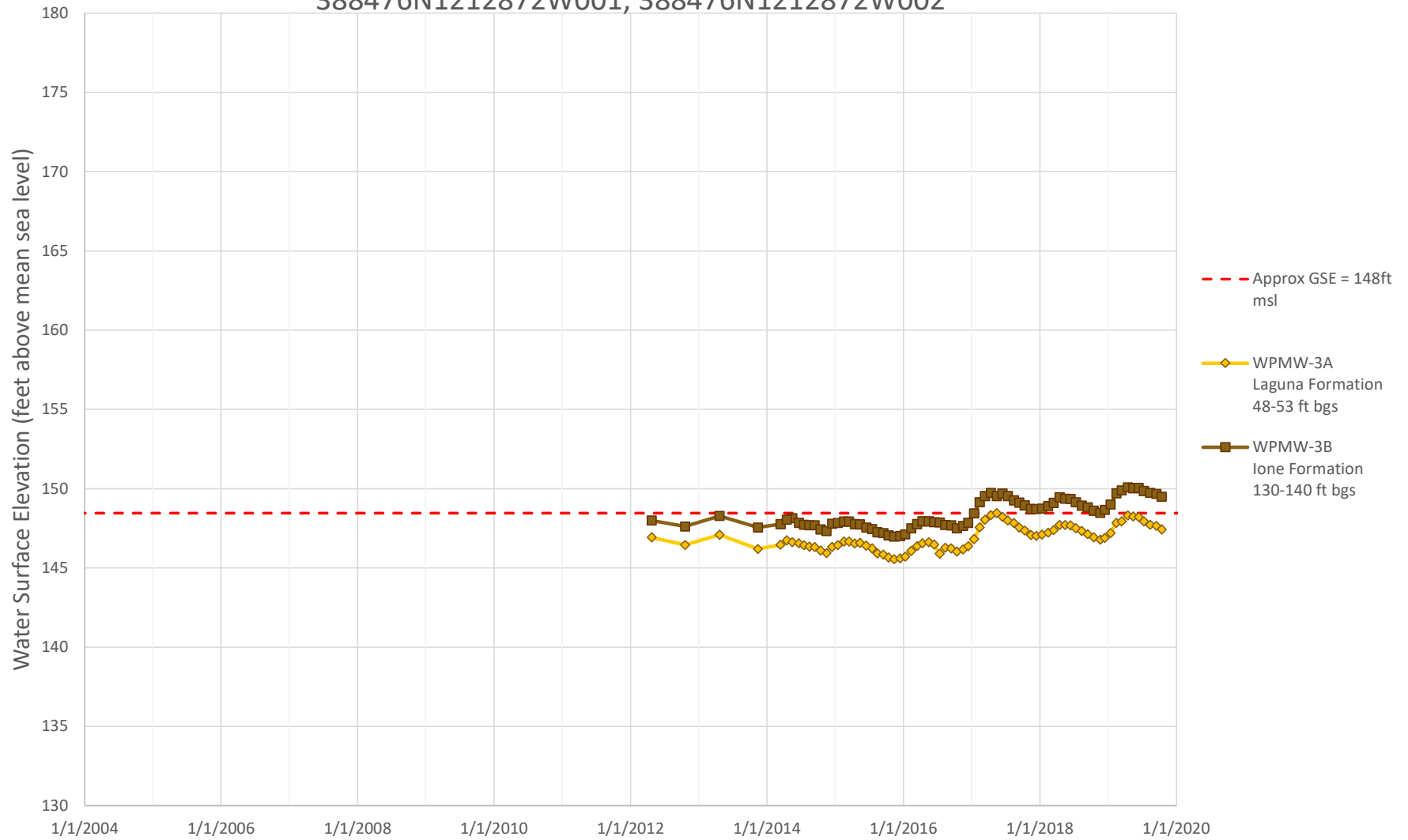
Local Well No. 59
Tinker MW
388116N1213054W001



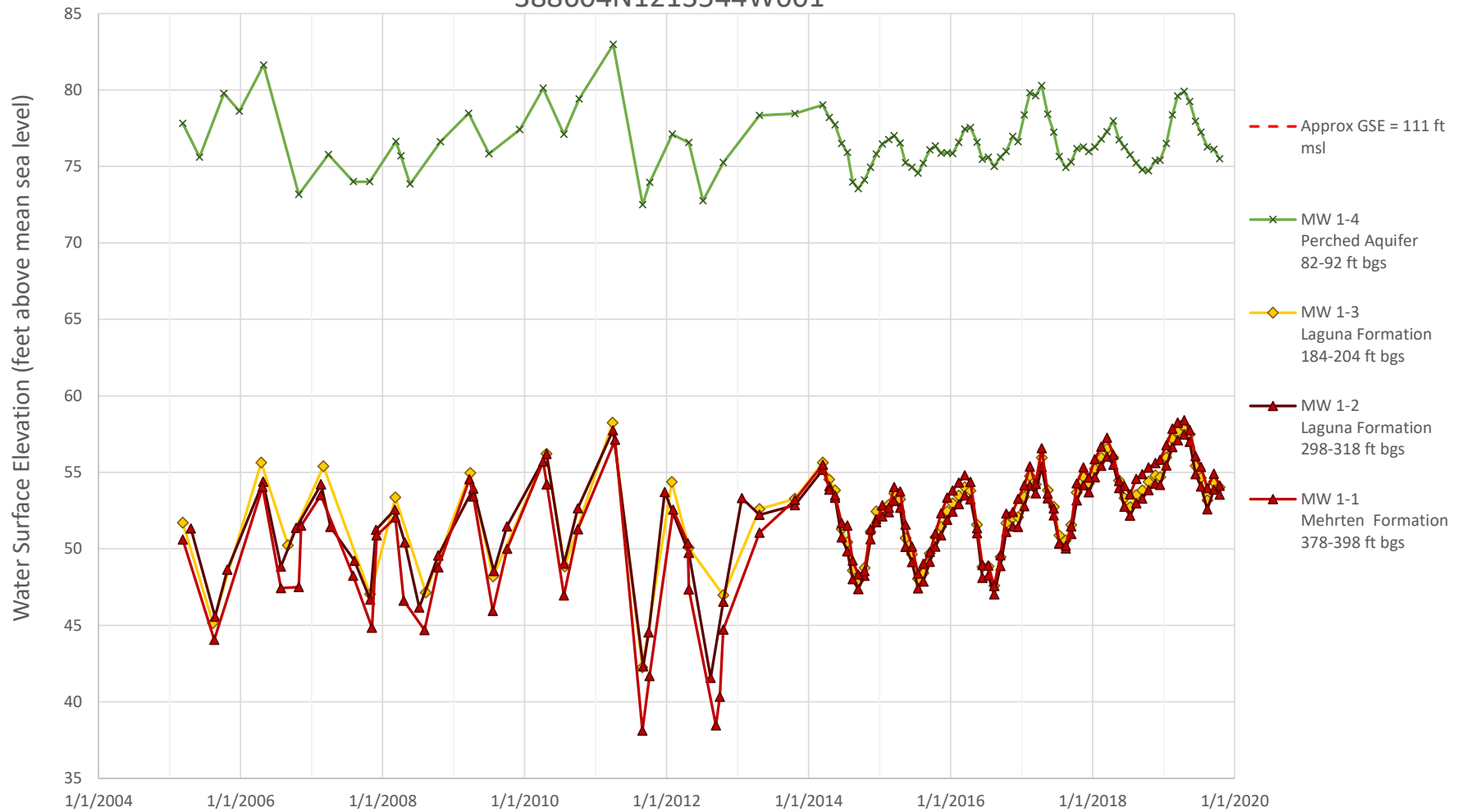
Local Well No. 60
WPMW-2 Nested Well
388145N1213491W001, 388145N1213491W002



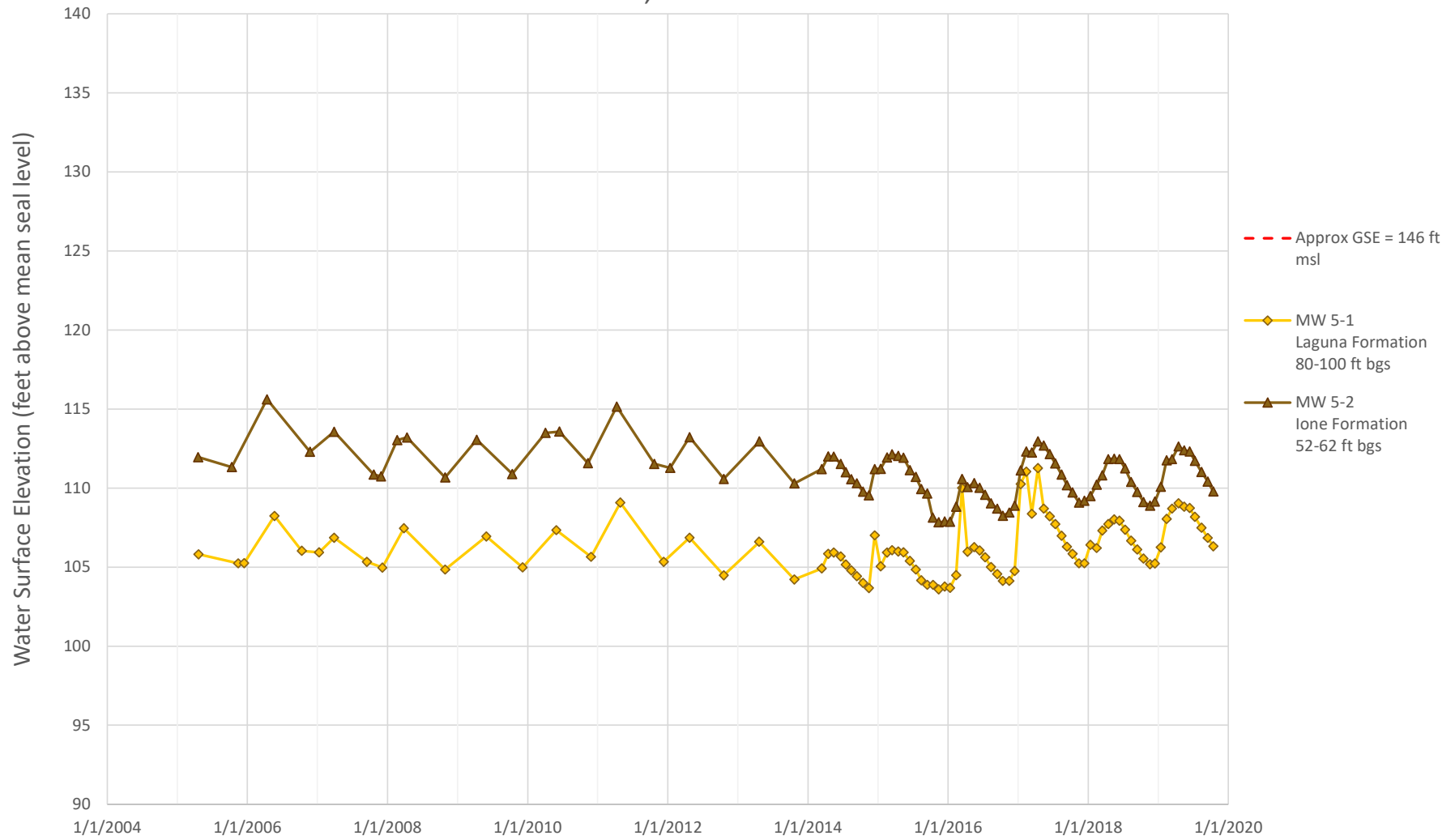
Local Well No. 63
WPMW-3 Nested Well
388476N1212872W001, 388476N1212872W002



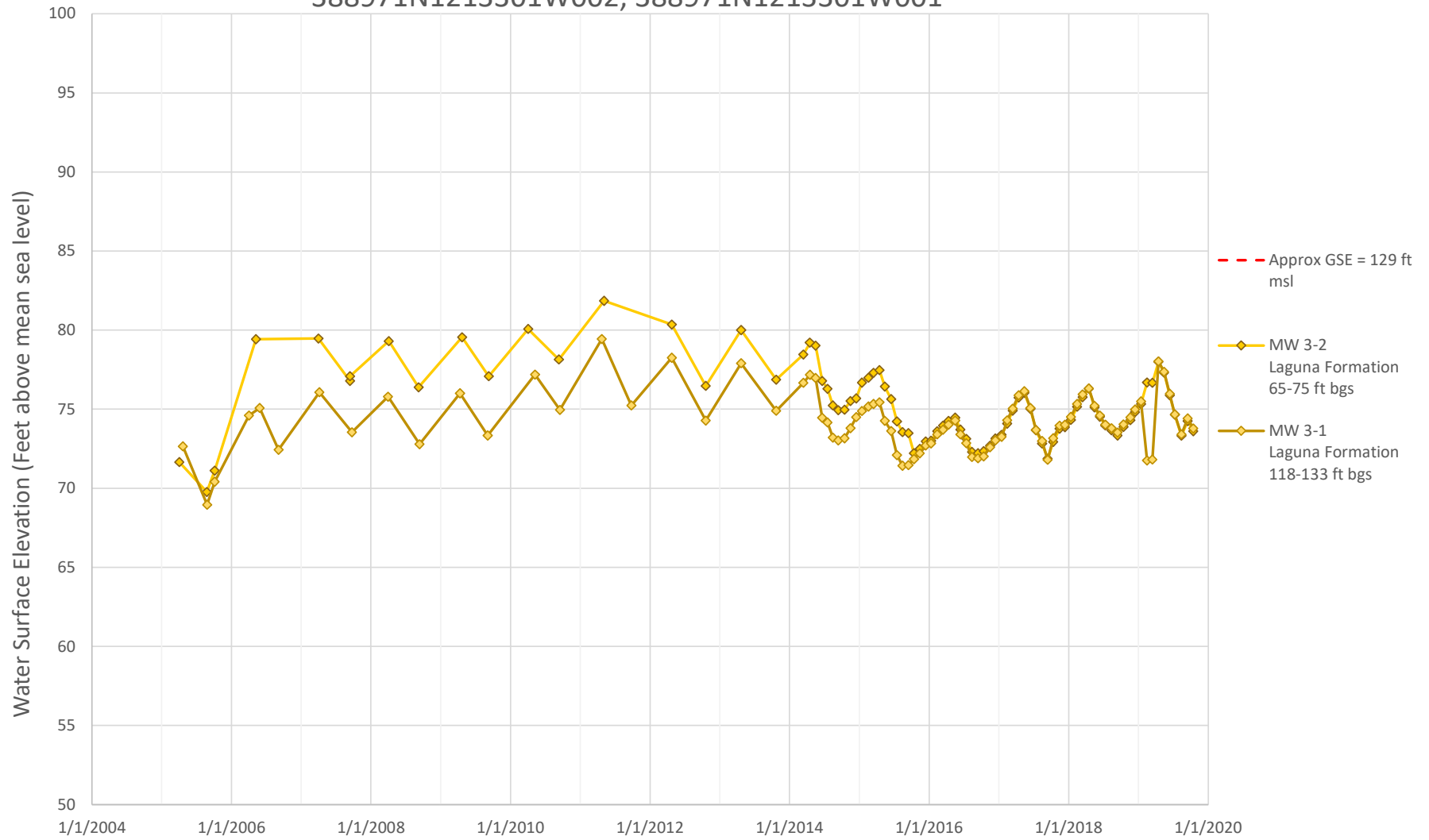
Local Well No. 65
MW-1 Nested Well
388604N1213544W004, 388604N1213544W003, 388604N1213544W002,
388604N1213544W001



Local Well No. 66
MW-5 Nested Well
388826N1213078W001, 388826N1213078W002

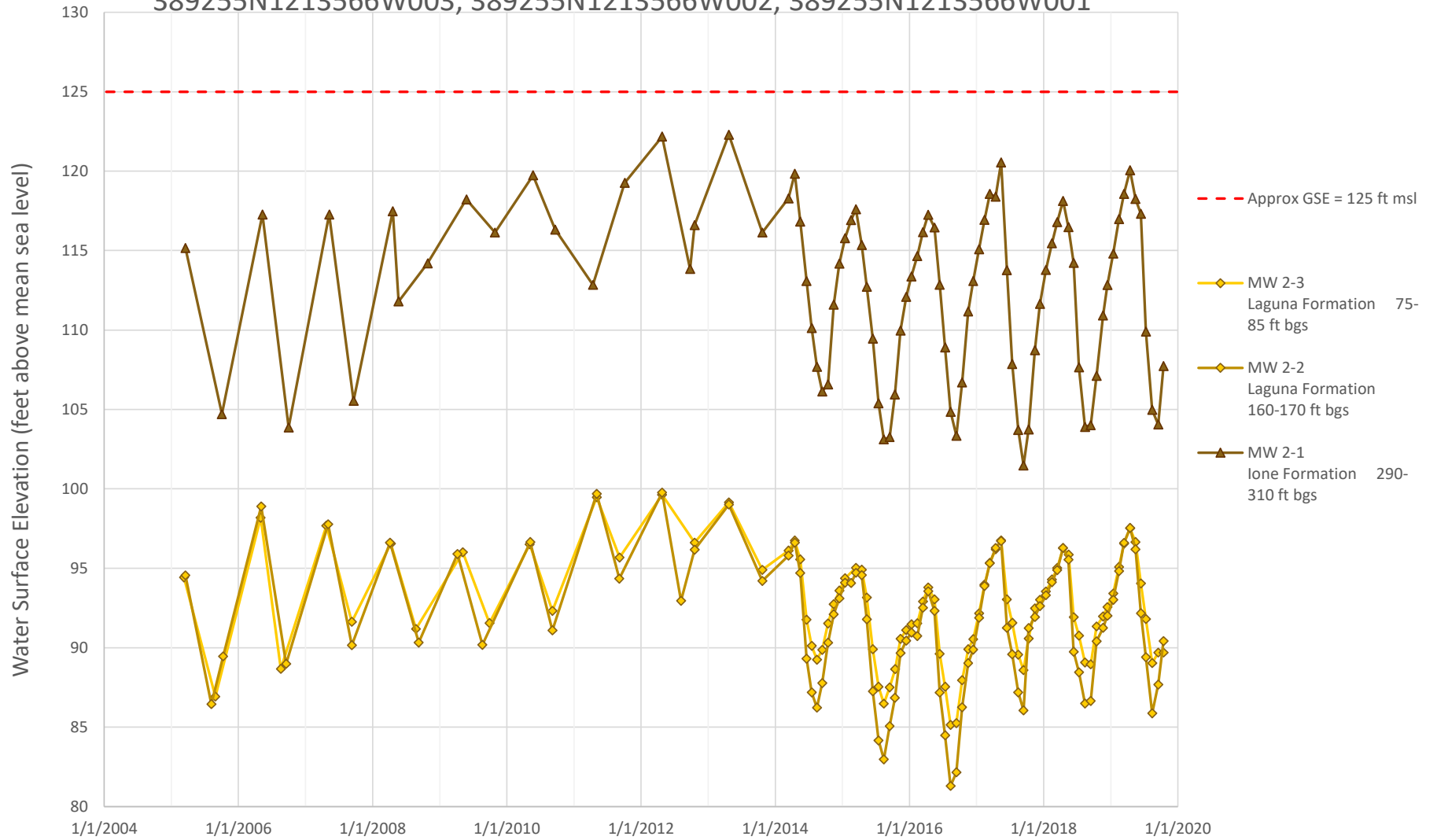


Local Well No. 70
MW-3 Nested Well
388971N1213301W002, 388971N1213301W001



Local Well No. 75
MW-2 Nested Well

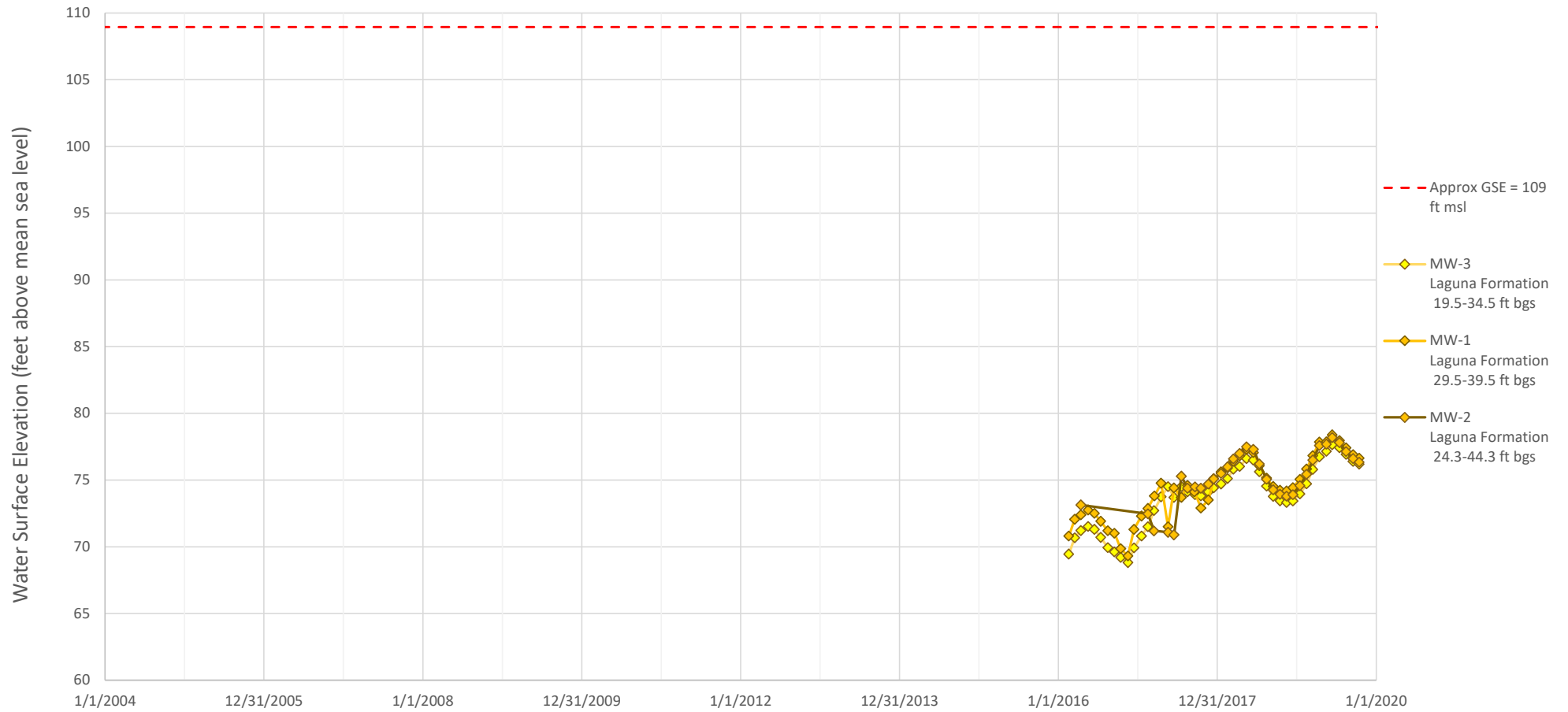
389255N1213566W003, 389255N1213566W002, 389255N1213566W001



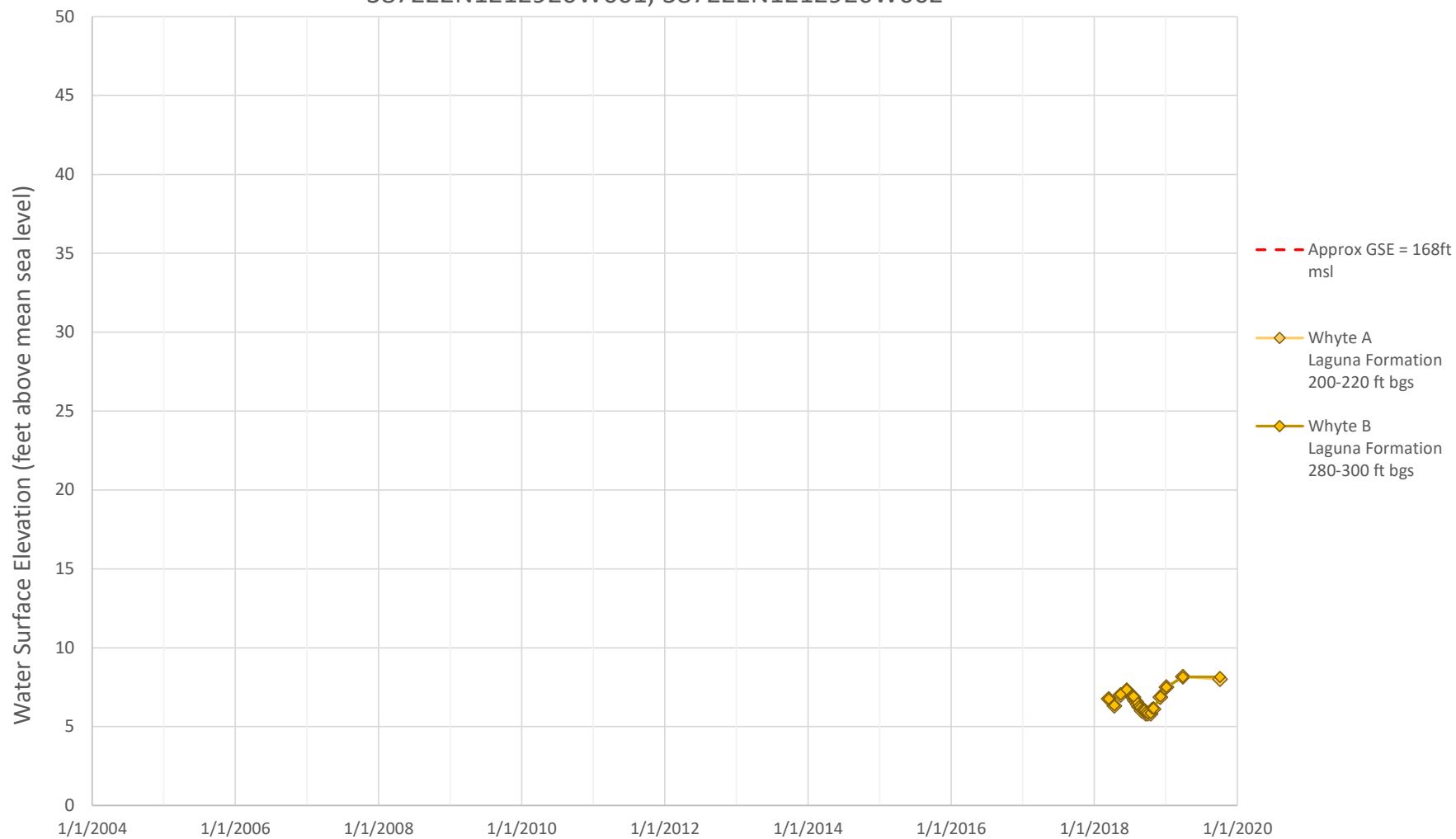
Local Well No. 80
Cemetery
389740N1213606W001



Local Well No. 81
MW-1, MW-2, & MW-3
389785N1213713W001, 389764N1213710W001, 389774N1213728W001



Local Well No. 82
Whyte Nested Well Hydrograph
387222N1212920W001, 387222N1212920W002



Local Well No. 84
Spencer
389867N1213654W002



Local Well No. 85
13N05E09R001M
389873N1214156W001

